

**+NOTICE!!**

**These documents have been scanned!**

**Do not place un-scanned documents beneath this notice!**

**Do not remove this notice from this file!**

GPO Jacket No. 560-102  
Print Order 61549  
Rise Business Services, LLC  
Job=AZ15 9/17/2019



Box Number= AZ15248



Claim Begin-End: AMC066892-AMC067906

**1 Initial Receipt**



AZ15248-1

AMC066892-AMC066892

Date Prepared: February 24, 1995

Lead A MC Number: A MC 66892

Ending A MC Number: A MC 67906

CASE CLAIM INDEX

<u>SERIAL NUMBER</u>	<u>CLOSURE DECISION DATE</u>	<u>CLAIM NAME</u>
<del>A MC 66892</del>	10/30/87	
<del>A MC 66893</del>	"	
<del>A MC 66894</del>	"	
<del>A MC 66895</del>	"	
<del>A MC 66896</del>	"	
<del>A MC 66897</del>	"	
<del>A MC 66898</del>	"	
<del>A MC 66899</del>	"	
<del>A MC 66900</del>	"	
<del>A MC 66901</del>	"	
<del>A MC 66902</del>	"	
<del>A MC 66903</del>	"	
<del>A MC 66904</del>	"	
<del>A MC 66905</del>	"	
<del>A MC 66906</del>	"	
<del>A MC 66907</del>	"	
<del>A MC 66908</del>	"	
<del>A MC 66909</del>	"	
<del>A MC 66910</del>	"	
<del>A MC 66911</del>	"	
<del>A MC 66912</del>	"	

CASE CLAIM INDEX

<u>SERIAL NUMBER</u>	<u>CLOSURE DECISION DATE</u>	<u>CLAIM NAME</u>
<del>A MC 66913</del>	10/30/87	
<del>A MC 66914</del>	"	
<del>A MC 66915</del>	"	
<del>A MC 66916</del>	"	
<del>A MC 66917</del>	"	
<del>A MC 66918</del>	"	
<del>A MC 66919</del>	"	
<del>A MC 66920</del>	"	
<del>A MC 66921</del>	"	
<del>A MC 66922</del>	"	
<del>A MC 66923</del>	"	
<del>A MC 66924</del>	"	
<del>A MC 66925</del>	"	
<del>A MC 66926</del>	"	
<del>A MC 66927</del>	"	
<del>A MC 66928</del>	"	
<del>A MC 66929</del>	"	
<del>A MC 66930</del>	"	
<del>A MC 66931</del>	"	
<del>A MC 66932</del>	"	
<del>A MC 66933</del>	"	

CASE CLAIM INDEX

<u>SERIAL NUMBER</u>	<u>CLOSURE DECISION DATE</u>	<u>CLAIM NAME</u>
<del>A MC 66934</del>	10/30/87	
<del>A MC 66935</del>	''	
<del>A MC 66936</del>	''	
<del>A MC 66937</del>	''	
<del>A MC 66938</del>	''	
<del>A MC 66939</del>	''	
<del>A MC 66940</del>	''	
<del>A MC 66941</del>	''	
<del>A MC 66942</del>	''	
<del>A MC 66943</del>	''	
<del>A MC 66944</del>	''	
<del>A MC 66945</del>	''	
<del>A MC 66946</del>	''	
<del>A MC 66947</del>	''	
<del>A MC 66948</del>	''	
<del>A MC 66949</del>	''	
<del>A MC 66950</del>	''	
<del>A MC 66951</del>	''	
<del>A MC 66952</del>	''	
<del>A MC 66953</del>	''	
<del>A MC 66954</del>	''	

CASE CLAIM INDEX

<u>SERIAL NUMBER</u>	<u>CLOSURE DECISION DATE</u>	<u>CLAIM NAME</u>
<del>A MC 66955</del>	10/30/87	
<del>A MC 66956</del>	"	
<del>A MC 66957</del>	"	
<del>A MC 66958</del>	"	
<del>A MC 66959</del>	"	
<del>A MC 66960</del>	"	
<del>A MC 66961</del>	"	
<del>A MC 66962</del>	"	
<del>A MC 66963</del>	"	
<del>A MC 66964</del>	"	
<del>A MC 66965</del>	"	
<del>A MC 66966</del>	"	
<del>A MC 66967</del>	"	
<del>A MC 66968</del>	"	
<del>A MC 66969</del>	"	
<del>A MC 66970</del>	"	
<del>A MC 66971</del>	"	
<del>A MC 66972</del>	"	
<del>A MC 66973</del>	"	
<del>A MC 66974</del>	3/22/93	
<del>A MC 66975</del>	"	

CASE CLAIM INDEX

<u>SERIAL NUMBER</u>	<u>CLOSURE DECISION DATE</u>	<u>CLAIM NAME</u>
<del>A MC 66976</del>	3/22/93	
<del>A MC 66977</del>	"	
<del>A MC 66978</del>	"	
<del>A MC 66979</del>	"	
<del>A MC 66980</del>	"	
<del>A MC 66981</del>	"	
<del>A MC 66982</del>	"	
<del>A MC 66983</del>	"	
<del>A MC 66984</del>	"	
<del>A MC 66985</del>	"	
<del>A MC 66986</del>	"	
<del>A MC 66987</del>	"	
<del>A MC 66988</del>	"	
<del>A MC 66989</del>	"	
<del>A MC 66990</del>	"	
A MC 66991		Chilito 1
A MC 66992		Chilito 2
A MC 66993		Cobre Verde No 8
A MC 66994		Chilito 4
A MC 66995		Chilito 41
A MC 66996		Chilito 6

CASE CLAIM INDEX

<u>SERIAL NUMBER</u>	<u>CLOSURE DECISION DATE</u>	<u>CLAIM NAME</u>
A MC 66997		Chelito 7
A MC 66998		Chelito 8
A MC 66999		Chelito 12
A MC 67000		Chelito 13
A MC 67001		Chelito 14
A MC 67002		Chelito 15
A MC 67003		Chelito 19
A MC 67004		Chelito 29
A MC 67005		Chelito 30
A MC 67006		Chelito 32
A MC 67007		Chelito 33
A MC 67008		Chelito 42
A MC 67009		Ethel
A MC 67010		Spring
A MC 67011		Drusilla
A MC 67012		Janny
A MC 67013		Chelito 9
A MC 67014		Black Eagle #1
A MC 67015		Black Eagle #2
A MC 67016		Black Eagle #3
A MC 67017		Black Eagle #4

CASE CLAIM INDEX

<u>SERIAL NUMBER</u>	<u>CLOSURE DECISION DATE</u>	<u>CLAIM NAME</u>
A MC 67018		Black Eagle #5
A MC 67019		Black Eagle #6
A MC 67020		Fraction No. 6
A MC 67021		Nick 17
A MC 67022		Nick 18
A MC 67023		Nick 19
A MC 67024		Nick 20
A MC 67025		Wedge No. 1
A MC 67026		Adobe
A MC 67027		A Hunch No. 2
A MC 67028		a Hunch No. 3
A MC 67029		a Hunch No. 4
A MC 67030		a Hunch No. 5
A MC 67031		a Hunch No. 6
A MC 67032		a Hunch No. 7
A MC 67033		Canyon No. 6
<del>A MC 67034</del>	rel. 2/17/95	
A MC 67035		Carnation
A MC 67036		Chest
A MC 67037		Chloride Gulch
A MC 67038		Combination



CASE CLAIM INDEX

<u>SERIAL NUMBER</u>	<u>CLOSURE DECISION DATE</u>	<u>CLAIM NAME</u>
A MC 67039		Contract No. 3
A MC 67040		Copper Ace No. 1
A MC 67041		Copper Ace No. 2
A MC 67042		Copper Ace No. 3
A MC 67043		Copper Ace No. 4
<del>A MC 67044</del>	rel. 2/17/95	
A MC 67045		Copper Zone No. 4
A MC 67046		Copper Zone No. 5
A MC 67047		Happy Vale
A MC 67048		Led
A MC 67049		Major
A MC 67050		Major No. 2
A MC 67051		Major No. 3
A MC 67052		Major No. 4
A MC 67053		Major No. 5
A MC 67054		Major No. 6
A MC 67055		Mescal No. 1
A MC 67056		Mescal No. 2
A MC 67057		Mescal No. 3
A MC 67058		Mescal No. 4
A MC 67059		Mescal No. 5

CASE CLAIM INDEX

<u>SERIAL NUMBER</u>	<u>CLOSURE DECISION DATE</u>	<u>CLAIM NAME</u>
A MC 67060		Mescal No. 6
A MC 67061		Mescal No. 7
A MC 67062		Mescal No. 8
A MC 67063		Mescal No. 9
A MC 67064		Mescal No. 10
A MC 67065		Mescal No. 11
A MC 67066		Mescal No. 12
A MC 67067		Mescal No. 13
A MC 67068		Mescal No. 14
A MC 67069		Mescal No. 15
A MC 67070		Mescal No. 16
A MC 67071		Mescal No. 17
A MC 67072		Mescal No. 18
A MC 67073		Mescal No. 19
A MC 67074		Mescal No. 20
A MC 67075		Mescal No. 21
A MC 67076		Mescal No. 22
A MC 67077		Mescal No. 23
A MC 67078		Mescal No. 24
A MC 67079		Mescal No. 25
A MC 67080		Mescal No. 26

CASE CLAIM INDEX

<u>SERIAL NUMBER</u>	<u>CLOSURE DECISION DATE</u>	<u>CLAIM NAME</u>
A MC 67081		Mescal No. 27
A MC 67082		Mescal No. 28
A MC 67083		Mescal No. 29
A MC 67084		Mescal No. 30
A MC 67085		Mescal No. 31
A MC 67086		Mescal No. 32
A MC 67087		Mescal No. 33
A MC 67088		Mescal No. 34
A MC 67089		Mescal No. 35
A MC 67090		Mescal No. 36
A MC 67091		Mescal No. 37
A MC 67092		Mescal No. 38
A MC 67093		Mescal No. 39
A MC 67094		Mescal No. 40
A MC 67095		Mescal No. 41
A MC 67096		Mescal No. 42
A MC 67097		Mescal No. 43
A MC 67098		Mescal No. 44
A MC 67099		Mescal No. 45
A MC 67100		Mescal No. 46
A MC 67101		Mescal No. 47

CASE CLAIM INDEX

<u>SERIAL NUMBER</u>	<u>CLOSURE DECISION DATE</u>	<u>CLAIM NAME</u>
<del>A MC 67102</del>	<del>2/12/93</del>	<del>Mescal - No. 48</del>
A MC 67103		Mescal No. 49
A MC 67104		Mescal No. 50
A MC 67105		Mescal No. 51
A MC 67106		Mesquite No. 1
A MC 67107		Mesquite No. 2
A MC 67108		Odessa
A MC 67109		Olive
A MC 67110		Recall
A MC 67111		Rustler No. 1
A MC 67112		Rustler No. 2
A MC 67113		Rustler No. 3
A MC 67114		Rustler No. 4
A MC 67115		Silverball
A MC 67116		Silver King
A MC 67117		Silver Lead
A MC 67118		Silver Leaf (Silver Leap)
A MC 67119		Silver Leap No. 3
A MC 67120		Silver Queen
A MC 67121		Silver Threads
A MC 67122		Star

CASE CLAIM INDEX

<u>SERIAL NUMBER</u>	<u>CLOSURE DECISION DATE</u>	<u>CLAIM NAME</u>
A MC 67123		<i>Would Be Expert</i>
A MC 67124		<i>Crman No. 1</i>
A MC 67125		<i>Crman No. 2</i>
A MC 67126		<i>Crman No. 3</i>
A MC 67127		<i>Crman No. 4</i>
A MC 67128		<i>Crman No. 5</i>
A MC 67129		<i>Crman No. 6</i>
A MC 67130		<i>Crman No. 7</i>
A MC 67131		<i>Crman No. 8</i>
A MC 67132		<i>Crman No. 9</i>
A MC 67133		<i>Crman No. 10</i>
A MC 67134		<i>Crman No. 11</i>
A MC 67135		<i>Crman No. 12</i>
A MC 67136		<i>Crman No. 13</i>
A MC 67137		<i>Crman No. 14</i>
A MC 67138		<i>Crman No. 15</i>
A MC 67139		<i>Crman No. 16</i>
A MC 67140		<i>Crman No. 17</i>
A MC 67141		<i>Crman No. 18</i>
A MC 67142		<i>Crman No. 19</i>
A MC 67143		<i>Crman No. 20</i>

CASE CLAIM INDEX

<u>SERIAL NUMBER</u>	<u>CLOSURE DECISION DATE</u>	<u>CLAIM NAME</u>
A MC 67144		Cerman No. 21
A MC 67145		Cerman No. 22
A MC 67146		Cerman No. 23
A MC 67147		Cerman No. 24
A MC 67148		Cerman No. 25
A MC 67149		Cerman No. 26
A MC 67150		Cerman No. 27
A MC 67151		Cerman No. 28
A MC 67152		Cerman No. 29
A MC 67153		Cerman No. 30
A MC 67154		Cerman No. 31
A MC 67155		River No. 4
A MC 67156		River No. 5
A MC 67157		River No. 6
A MC 67158		River No. 7
A MC 67159		River No. 8
A MC 67160		River No. 9
A MC 67161		River No. 13
A MC 67162		River No. 14
A MC 67163		River No. 15
A MC 67164		River No. 16

CASE CLAIM INDEX

<u>SERIAL NUMBER</u>	<u>CLOSURE DECISION DATE</u>	<u>CLAIM NAME</u>
A MC 67165		River No. 17
A MC 67166		River No. 18
A MC 67167		River No. 22
A MC 67168		River No. 23
A MC 67169		River No. 24
A MC 67170		River No. 25
A MC 67171		River No. 26
A MC 67172		River No. 27
A MC 67173		Southern No. 1
A MC 67174		Southern No. 2
A MC 67175		Southern No. 3
A MC 67176		Southern No. 6
A MC 67177		Southern No. 5
A MC 67178		Southern No. 6
A MC 67179		Southern No. 7
A MC 67180		Southern No. 8
A MC 67181		Ray Southern No. 1
A MC 67182		Ray Southern No. 5
A MC 67183		Ray Southern No. 6
A MC 67184		Ray Southern No. 7
<del>A MC 67185</del>	3/22/93	

CASE CLAIM INDEX

<u>SERIAL NUMBER</u>	<u>CLOSURE DECISION DATE</u>	<u>CLAIM NAME</u>
<del>A MC 67186</del>	3/22/93	
A MC 67187		Ray Southern No. 10
A MC 67188		Ray Southern No. 11
A MC 67189		Ray Southern No. 12
<del>A MC 67190</del>	3/22/93	
<del>A MC 67191</del>	2/12/93	
<del>A MC 67192</del>	2/12/93	
A MC 67193		Ray Southern No. 16
<del>A MC 67194</del>	3/12/93	
A MC 67195		Ray Southern No. 17
A MC 67196		Ray Southern No. 39
A MC 67197		Ray Southern No. 40
A MC 67198		Ray Southern No. 41
A MC 67199		Ray Southern No. 42
<del>A MC 67200</del>	4/3/87	
<del>A MC 67201</del>	"	
<del>A MC 67202</del>	"	
<del>A MC 67203</del>	"	
<del>A MC 67204</del>	"	
<del>A MC 67205</del>	"	
<del>A MC 67206</del>	"	



CASE CLAIM INDEX

<u>SERIAL NUMBER</u>	<u>CLOSURE DECISION DATE</u>	<u>CLAIM NAME</u>
<del>A MC 67207</del>	4/3/87	
<del>A MC 67208</del>	"	
<del>A MC 67209</del>	"	
<del>A MC 67210</del>	"	
<del>A MC 67211</del>	"	
<del>A MC 67212</del>	"	
<del>A MC 67213</del>	"	
<del>A MC 67214</del>	"	
<del>A MC 67215</del>	"	
<del>A MC 67216</del>	"	
<del>A MC 67217</del>	"	
<del>A MC 67218</del>	"	
<del>A MC 67219</del>	"	
<del>A MC 67220</del>	"	
<del>A MC 67221</del>	"	
<del>A MC 67222</del>	"	
<del>A MC 67223</del>	"	
<del>A MC 67224</del>	"	
<del>A MC 67225</del>	"	
<del>A MC 67226</del>	"	
<del>A MC 67227</del>	"	

CASE CLAIM INDEX

<u>SERIAL NUMBER</u>	<u>CLOSURE DECISION DATE</u>	<u>CLAIM NAME</u>
<del>A MC 67228</del>	4/3/87	
<del>A MC 67229</del>	"	
<del>A MC 67230</del>	"	
<del>A MC 67231</del>	"	
<del>A MC 67232</del>	"	
<del>A MC 67233</del>	"	
<del>A MC 67234</del>	"	
<del>A MC 67235</del>	"	
<del>A MC 67236</del>	"	
<del>A MC 67237</del>	"	
<del>A MC 67238</del>	"	
<del>A MC 67239</del>	"	
<del>A MC 67240</del>	"	
<del>A MC 67241</del>	"	
<del>A MC 67242</del>	"	
<del>A MC 67243</del>	"	
<del>A MC 67244</del>	"	
<del>A MC 67245</del>	"	
<del>A MC 67246</del>	"	
<del>A MC 67247</del>	"	
<del>A MC 67248</del>	"	

CASE CLAIM INDEX

<u>SERIAL NUMBER</u>	<u>CLOSURE DECISION DATE</u>	<u>CLAIM NAME</u>
A MC 67249		Bur. No. 1
A MC 67250		Bur. No. 2
A MC 67251		Bur. No. 3
A MC 67252		Bur. No. 4
A MC 67253		Bur. No. 5
A MC 67254		Bur. No. 6
A MC 67255		Bur. No. 7
A MC 67256		Bur. No. 8
A MC 67257		Bur. No. 9
A MC 67258		Bur. No. 10
A MC 67259		Bur. No. 11
A MC 67260		Bur. No. 12
A MC 67261		Bur. No. 13
A MC 67262		Bur. No. 14
A MC 67263		Bur. No. 15
A MC 67264		Bur. No. 16
A MC 67265		Bur. No. 17
A MC 67266		Bur. No. 18
A MC 67267		Bur. No. 19
A MC 67268		Bur. No. 20
A MC 67269		Bur. No. 22

CASE CLAIM INDEX

<u>SERIAL NUMBER</u>	<u>CLOSURE DECISION DATE</u>	<u>CLAIM NAME</u>
<del>A MC 67270</del>	8/25/83	
A MC 67271		Bur No. 24
<del>A MC 67272</del>	3/22/93	
A MC 67273		Bur No. 26
A MC 67274	3/12/2004	Bur No. 27
A MC 67275		Bur No. 28
<del>A MC 67276</del>	3/22/93	
A MC 67277		Bur No. 30
A MC 67278		Bur No. 31
A MC 67279		Bur No. 32
A MC 67280		Bur No. 33
A MC 67281		Bur No. 34
<del>A MC 67282</del>	2/12/93	
<del>A MC 67283</del>	2/12/93	
A MC 67284		Bur No. 37
<del>A MC 67285</del>	2/12/93	
A MC 67286		Bur No. 39
A MC 67287		Bur No. 40
A MC 67288		Bur No. 41
A MC 67289		Bur No. 43
A MC 67290		Bur No. 45

CASE CLAIM INDEX

<u>SERIAL NUMBER</u>	<u>CLOSURE DECISION DATE</u>	<u>CLAIM NAME</u>
A MC 67291		Bur. No. 46
A MC 67292		Bur. No. 47
A MC 67293		Bur. No. 48
A MC 67294		Bur. No. 49
A MC 67295		Bur. No. 50
A MC 67296		Bur. No. 51
A MC 67297		Bur. No. 52
A MC 67298		Bur. No. 53
A MC 67299		Bur. No. 54
A MC 67300		Bur. No. 55
A MC 67301		Bur. No. 56
A MC 67302		Bur. No. 57
A MC 67303		Bur. No. 58
A MC 67304		Bur. No. 59
A MC 67305		Bur. No. 60
A MC 67306		Bur. No. 61
A MC 67307		Bur. No. 62
A MC 67308		Bur. No. 63
A MC 67309		Bur. No. 64
A MC 67310		Bur. No. 65
A MC 67311		Bur. No. 66

CASE CLAIM INDEX

<u>SERIAL NUMBER</u>	<u>CLOSURE DECISION DATE</u>	<u>CLAIM NAME</u>
A MC 67312		Buy No. 67
A MC 67313		Buy No. 68
A MC 67314		Buy No. 69
A MC 67315		Buy No. 71
A MC 67316		Buy No. 73
A MC 67317		Buy No. 75
A MC 67318		Buy No. 77
<del>A MC 67319</del>	3/22/93	
<del>A MC 67320</del>	2/12/93	
<del>A MC 67321</del>		Buy No. 83
A MC 67322		Buy No. 86
A MC 67323		Buy No. 87
A MC 67324		Buy No. 88
A MC 67325		Buy No. 89
A MC 67326		Buy No. 90
A MC 67327		Buy No. 91
A MC 67328		Buy No. 92
A MC 67329		Buy No. 93
A MC 67330		Buy No. 94
A MC 67331		Buy No. 95
A MC 67332		Buy No. 116

CASE CLAIM INDEX

<u>SERIAL NUMBER</u>	<u>CLOSURE DECISION DATE</u>	<u>CLAIM NAME</u>
A MC 67333		<i>Bus No. 117</i>
A MC 67334		<i>Bus No. 118</i>
A MC 67335		<i>Bus No. 119</i>
A MC 67336		<i>Bus No. 120</i>
A MC 67337		<i>Bus No. 121</i>
A MC 67338		<i>Bus No. 122</i>
A MC 67339		<i>Bus No. 123</i>
A MC 67340		<i>Bus No. 124</i>
A MC 67341		<i>Bus No. 125</i>
A MC 67342		<i>Bus No. 126</i>
A MC 67343		<i>Bus No. 127</i>
A MC 67344		<i>Bus No. 128</i>
A MC 67345		<i>Bus No. 129</i>
A MC 67346		<i>Bus No. 130</i>
<del>A MC 67347</del>	<i>3/22/93</i>	
<del>A MC 67348</del>	<i>"</i>	
A MC 67349		<i><del>Bus</del> No. Belgravia No. 1</i>
A MC 67350		<i>Belgravia No. 2</i>
A MC 67351		<i>Belgravia No. 3</i>
A MC 67352		<i>Belgravia No. 4</i>
A MC 67353		<i>Belgravia No. 5</i>

CASE CLAIM INDEX

<u>SERIAL NUMBER</u>	<u>CLOSURE DECISION DATE</u>	<u>CLAIM NAME</u>
A MC 67354		Belgravia No. 6
A MC 67355		Belgravia No. 7
A MC 67356		Belgravia No. 8
A MC 67357		Belgravia No. 9
A MC 67358		Belgravia No. 10
A MC 67359		Belgravia No. 11
A MC 67360		Belgravia No. 12
A MC 67361		Belgravia No. 13
A MC 67362		Belgravia No. 14
A MC 67363		Belgravia No. 15
A MC 67364		Belgravia No. 16
A MC 67365		Livingston No. 2
A MC 67366		New Year No. 3
A MC 67367		New Year No. 4
A MC 67368		New Year No. 5
A MC 67369		New Year No. 6
A MC 67370		New Year No. 7
A MC 67371		New Year No. 8
A MC 67372		New Year No. 9
A MC 67373		Portland No. 5
A MC 67374		Portland No. 6



CASE CLAIM INDEX

<u>SERIAL NUMBER</u>	<u>CLOSURE DECISION DATE</u>	<u>CLAIM NAME</u>
A MC 67375		Portland No. 7
A MC 67376		Portland No. 8
A MC 67377		Portland No. 9
A MC 67378		Portland No. 10
A MC 67379		Portland No. 11
A MC 67380		Portland No. 12
A MC 67381		Portland No. 13
A MC 67382		Portland No. 14
A MC 67383		Portland No. 15
A MC 67384		Portland No. 16
A MC 67385		Teapot No. 1
A MC 67386		Teapot No. 2
A MC 67387		Teapot No. 3
A MC 67388		Teapot No. 4
A MC 67389		Teapot No. 5
A MC 67390		Teapot No. 6
A MC 67391		Teapot No. 7
A MC 67392		Teapot No. 8
A MC 67393		Teapot No. 9
A MC 67394		Teapot No. 10
A MC 67395		Teapot Red Hills No. 1

CASE CLAIM INDEX

<u>SERIAL NUMBER</u>	<u>CLOSURE DECISION DATE</u>	<u>CLAIM NAME</u>
A MC 67396		Red Hills No. 2
A MC 67397		Red Hills No. 3
A MC 67398		Red Hills No. 4
A MC 67399		Red Hills No. 5
A MC 67400		Red Hills No. 6
A MC 67401		Red Hills No. 7
A MC 67402		Red Hills No. 8
A MC 67403		Red Hills No. 9
A MC 67404		Red Hills No. 11
A MC 67405		Red Hills Tracton
A MC 67406		Red Bluff
A MC 67407		West No. 1
A MC 67408		West No. 2
A MC 67409		West No. 3
A MC 67410		West No. 4
A MC 67411		West No. 5
A MC 67412		West No. 6
A MC 67413		West No. 7
A MC 67414		West No. 8
A MC 67415		West No. 9
A MC 67416		West No. 10

CASE CLAIM INDEX

<u>SERIAL NUMBER</u>	<u>CLOSURE DECISION DATE</u>	<u>CLAIM NAME</u>
A MC 67417		West No. 11
A MC 67418		West No. 12
A MC 67419		West No. 13
A MC 67420		West No. 14
A MC 67421		West No. 15
A MC 67422		West No. 16
A MC 67423		West No. 17
A MC 67424		West No. 18
A MC 67425		West No. 19
A MC 67426		West No. 20
A MC 67427		West No. 21
A MC 67428		Blue Hills # 1
A MC 67429		Blue Hills # 2
A MC 67430		Blue Hills # 3
A MC 67431		Blue Hills # 4
A MC 67432		Blue Hills # 5
A MC 67433		Blue Hills # 6
A MC 67434		Blue Hills # 7
A MC 67435		Blue Hills # 8
A MC 67436		Blue Hills # 9
A MC 67437		Blue Hills # 10

CASE CLAIM INDEX

<u>SERIAL NUMBER</u>	<u>CLOSURE DECISION DATE</u>	<u>CLAIM NAME</u>
A MC 67438		Blue Hills # 11
A MC 67439		Blue Hills # 12
<del>A MC 67440</del>	Rel. 8/6/81	
A MC 67441		Ray No. 2
<del>A MC 67442</del>	Rel. 8/6/81	
A MC 67443		Ray No. 4
A MC 67444		Ray No. 5
A MC 67445		Ray No. 6
A MC 67446		Ray No. 7
A MC 67447		Ray No. 8
A MC 67448	Rel. 8/6/81	Ray No. 9
A MC 67449		Ray No. 10
A MC 67450		Ray No. 11
A MC 67451		Ray No. 12
A MC 67452		Ray No. 13
A MC 67453		Ray No. 14
A MC 67454		Ray No. 15
A MC 67455		Ray No. 16
A MC 67456		Ray No. 17
A MC 67457		Ray No. 18
<del>A MC 67458</del>	Rel 8/6/81	

CASE CLAIM INDEX

<u>SERIAL NUMBER</u>	<u>CLOSURE DECISION DATE</u>	<u>CLAIM NAME</u>
A MC 67459		Ray No. 20
A MC 67460		Ray No. 21
A MC 67461		Ray No. 22
A MC 67462		Ray No. 23
A MC 67463		Ray No. 24
A MC 67464		Ray No. 25
A MC 67465		Ray No. 26
A MC 67466		Ray No. 27
A MC 67467		Ray No. 28
A MC 67468		Ray No. 29
A MC 67469		Ray No. 30
A MC 67470		Ray No. 31
A MC 67471		Ray No. 32
A MC 67472		Ray No. 33
A MC 67473		Ray No. 34
A MC 67474		Ray No. 35
A MC 67475		Ray No. 36
A MC 67476		Ray No. 37
A MC 67477		Ray No. 38
A MC 67478		Ray No. 39
A MC 67479		Ray No. 40

CASE CLAIM INDEX

<u>SERIAL NUMBER</u>	<u>CLOSURE DECISION DATE</u>	<u>CLAIM NAME</u>
A MC 67480		Ray No. 41
A MC 67481		Ray No. 42
A MC 67482		Ray No. 43
A MC 67483		Ray No. 44
A MC 67484		Ray No. 45
A MC 67485		Ray No. 46
A MC 67486		Ray No. 47
A MC 67487		Ray No. 48
A MC 67488		Ray No. 49
A MC 67489		Ray No. 50
A MC 67490		Ray No. 51
A MC 67491		Ray No. 52
A MC 67492		Ray No. 53
A MC 67493		Ray No. 54
A MC 67494		Ray No. 55
A MC 67495		Ray No. 56
A MC 67496		Ray No. 57
A MC 67497		Ray No. 58
A MC 67498		Ray No. 59
A MC 67499		Ray No. 60
A MC 67500		Ray No. 61

CASE CLAIM INDEX

<u>SERIAL NUMBER</u>	<u>CLOSURE DECISION DATE</u>	<u>CLAIM NAME</u>
A MC 67501		Ray No. 62
A MC 67502		Ray No. 63
A MC 67503		Ray No. 64
A MC 67504		Ray No. 65
A MC 67505		Ray No. 66
A MC 67506		Ray No. 67
A MC 67507		Ray No. 68
A MC 67508		Ray No. 69
A MC 67509		Ray No. 70
A MC 67510		Ray No. 71
A MC 67511		Ray No. 72
A MC 67512		Ray No. 73
A MC 67513		Ray No. 74
A MC 67514		Ray No. 75
A MC 67515		Ray No. 76
A MC 67516		Ray No. 77
A MC 67517		Ray No. 78
A MC 67518		Ray No. 79
A MC 67519		Ray No. 80
A MC 67520		Ray No. 81
A MC 67521		Ray No. 82

CASE CLAIM INDEX

<u>SERIAL NUMBER</u>	<u>CLOSURE DECISION DATE</u>	<u>CLAIM NAME</u>
A MC 67522		Ray No. 83
A MC 67523		Ray No. 84
A MC 67524		Ray No. 85
A MC 67525		Ray No. 86
A MC 67526		Ray No. 87
A MC 67527		Ray No. 88
A MC 67528		Ray No. 89
A MC 67529		Ray No. 90
A MC 67530		Ray No. 91
A MC 67531		Ray No. 92
A MC 67532		Ray No. 93
A MC 67533		Ray No. 94
A MC 67534		Ray No. 95
A MC 67535		Ray No. 96
A MC 67536		Ray No. 97
<del>A MC 67537</del>	2/12/93	
A MC 67538		Ray No. 99
A MC 67539		Ray No. 100
A MC 67540		Ray No. 101
<del>A MC 67541</del>	8/25/83	<del>Senorbae 17A</del>
<del>A MC 67542</del>	"	



CASE CLAIM INDEX

<u>SERIAL NUMBER</u>	<u>CLOSURE DECISION DATE</u>	<u>CLAIM NAME</u>
<del>A MC 67543</del>	8/25/83	
<del>A MC 67544</del>	REL 10/12/05	senorbac 17A
<del>A MC 67545</del>	REL 10/12/05	senorbac 18A
<del>A MC 67546</del>	REL 10/12/05	senorbac 19A
<del>A MC 67547</del>	REL 10/12/05	senorbac 20A
<del>A MC 67548</del>	REL 10/12/05	senorbac 21A
<del>A MC 67549</del>	REL 10/12/05	senorbac 22A
<del>A MC 67550</del>	REL 10/12/05	senorbac 23A
A MC 67551		senorbac 24A
<del>A MC 67552</del>	8/25/83	
<del>A MC 67553</del>	REL 10/12/05	senorbac 26A
<del>A MC 67554</del>	REL 10/12/05	senorbac 27A
<del>A MC 67555</del>	REL 10/12/05	senorbac 28A
<del>A MC 67556</del>	REL 10/12/05	senorbac 29A
A MC 67557		senorbac 30A
A MC 67558		senorbac 31A
<del>A MC 67559</del>	REL 10/12/05	senorbac 32A
<del>A MC 67560</del>	REL 10/12/05	senorbac 34A
A MC 67561		senorbac 35A
<del>A MC 67562</del>	REL 10/12/05	senorbac 36A
<del>A MC 67563</del>	8/25/83	

CASE CLAIM INDEX

<u>SERIAL NUMBER</u>	<u>CLOSURE DECISION DATE</u>	<u>CLAIM NAME</u>
<del>A MC 67564</del>	8/25/83	
<del>A MC 67565</del>	"	
<del>A MC 67566</del>	"	
<del>A MC 67567</del>	"	
<del>A MC 67568</del>	"	
<del>A MC 67569</del>	"	
<del>A MC 67570</del>	"	
<del>A MC 67571</del>	"	
<del>A MC 67572</del>	"	
<del>A MC 67573</del>	"	
<del>A MC 67574</del>	"	
<del>A MC 67575</del>	"	
<del>A MC 67576</del>	"	
<del>A MC 67577</del>	"	
<del>A MC 67578</del>	"	
<del>A MC 67579</del>	"	
<del>A MC 67580</del>	"	
<del>A MC 67581</del>	"	
<del>A MC 67582</del>	"	
<del>A MC 67583</del>	"	
<del>A MC 67584</del>	"	

CASE CLAIM INDEX

<u>SERIAL NUMBER</u>	<u>CLOSURE DECISION DATE</u>	<u>CLAIM NAME</u>
<del>A MC 67585</del>	8/25/83	
<del>A MC 67586</del>	"	
<del>A MC 67587</del>	"	
<del>A MC 67588</del>	"	
<del>A MC 67589</del>	"	
<del>A MC 67590</del>	"	
<del>A MC 67591</del>	"	
<del>A MC 67592</del>	"	
<del>A MC 67593</del>	"	
<del>A MC 67594</del>	"	
<del>A MC 67595</del>	"	
A MC 67596	"	A-1 A
<del>A MC 67597</del>	REL 10/12/05	Burgermeister A
<del>A MC 67598</del>	4/26/91	
<del>A MC 67599</del>	"	
<del>A MC 67600</del>	REL 10/12/05	Bush 17 A
<del>A MC 67601</del>	REL 10/12/05	Bush 18 A
<del>A MC 67602</del>	REL 10/12/05	Bush 19 A
<del>A MC 67603</del>	REL 10/12/05	Bush 20 A
<del>A MC 67604</del>	REL 10/12/05	Bush 21 A
<del>A MC 67605</del>	REL 10/12/05	Bush 22 A

CASE CLAIM INDEX

<u>SERIAL NUMBER</u>	<u>CLOSURE DECISION DATE</u>	<u>CLAIM NAME</u>
<del>A MC 67606</del>	Rel 10/12/05	Bush 23A
<del>A MC 67607</del>	Rel 10/12/05	Bush 24A
<del>A MC 67608</del>	Rel 10/12/05	Bush 25A
<del>A MC 67609</del>	Rel 10/12/05	Bush 26A
<del>A MC 67610</del>	Rel 10/12/05	Bush 27A
<del>A MC 67611</del>	Rel 10/12/05	Bush 28A
<del>A MC 67612</del>	Rel 10/12/05	Bush 29A
<del>A MC 67613</del>	Rel 10/12/05	Bush 30A
<del>A MC 67614</del>	Rel 10/12/05	Bush 31A
A MC 67615		Bush 32A
A MC 67616		Bush 33A
A MC 67617		Bush 34A
A MC 67618		Bush 35A
A MC 67619		Bush 36A
<del>A MC 67620</del>	8/25/83	
<del>A MC 67621</del>	12/5/88	
<del>A MC 67622</del>	12/5/88	
<del>A MC 67623</del>	Rel 10/12/05	Consolidated Metals No. 8A
<del>A MC 67624</del>	Rel 10/12/05	Consolidated Metals No. 9A
<del>A MC 67625</del>	Rel 10/12/05	Consolidated Metals No. 10A
<del>A MC 67626</del>	Rel 10/12/05	Consolidated Metals No. 11A

CASE CLAIM INDEX

<u>SERIAL NUMBER</u>	<u>CLOSURE DECISION DATE</u>	<u>CLAIM NAME</u>
<del>A MC 67627</del>	REL 10/12/05	Consolidated Metals No. 12A
<del>A MC 67628</del>	REL 10/12/05	Consolidated Metals No. 13A
<del>A MC 67629</del>	REL 10/12/05	Consolidated Metals No. 16A
<del>A MC 67630</del>	REL 10/12/05	Consolidated Metals No. 17A
<del>A MC 67631</del>	REL 10/12/05	Consolidated Metals No. 18A
<del>A MC 67632</del>	8/25/83	
A MC 67633		Consolidated Metals No. 20A
A MC 67634		Coors A
<del>A MC 67635</del>	8/25/83	
<del>A MC 67636</del>	"	
A MC 67637		Griesdieck A
<del>A MC 67638</del>	REL 10/12/05	Iron Wood A
<del>A MC 67639</del>	REL 10/12/05	Ithaca No. 9 A
<del>A MC 67640</del>	REL 10/12/05	Ithaca No. 12 A
<del>A MC 67641</del>	REL 10/12/05	Ithaca No. 15 A
A MC 67642		Ithaca No. 20A
<del>A MC 67643</del>	12/5/88	
<del>A MC 67644</del>	"	
<del>A MC 67645</del>	8/25/83	
<del>A MC 67646</del>	"	
<del>A MC 67647</del>	"	

CASE CLAIM INDEX

<u>SERIAL NUMBER</u>	<u>CLOSURE DECISION DATE</u>	<u>CLAIM NAME</u>
<del>A MC 67648</del>	8/25/83	
<del>A MC 67649</del>	"	
<del>A MC 67650</del>	"	
<del>A MC 67651</del>	"	
<del>A MC 67652</del>	12/5/88	
A MC 67653	8/25/83	
<del>A MC 67654</del>	Rec 10/2/05	Mesquite A
A MC 67655		Pabst A
A MC 67656		Schlitz A
A MC 67657		Mas No. 9
A MC 67658		Mas No. 10
A MC 67659		Mas No. 11
A MC 67660		Mas No. 12
A MC 67661		Mas No. 13
A MC 67662		Mas No. 14
A MC 67663		Mas No. 15
A MC 67664		Mas No. 16
A MC 67665		Mas No. 17
A MC 67666		Mas No. 18
A MC 67667		Mas No. 19
A MC 67668		Mas No. 20

CASE CLAIM INDEX

<u>SERIAL NUMBER</u>	<u>CLOSURE DECISION DATE</u>	<u>CLAIM NAME</u>
A MC 67669		<i>Mae No. 21</i>
A MC 67670		<i>Mae No. 22</i>
A MC 67671		<i>Mae No. 23</i>
A MC 67672		<i>Mae No. 24</i>
A MC 67673		<i>Mae No. 25</i>
A MC 67674		<i>Mae No. 26</i>
A MC 67675		<i>Mae No. 27</i>
A MC 67676		<i>Mae No. 28</i>
A MC 67677		<i>Mae No. 29</i>
A MC 67678		<i>Mae No. 30</i>
A MC 67679		<i>Mae No. 31</i>
A MC 67680		<i>Mae No. 32</i>
A MC 67681		<i>Mae No. 33</i>
A MC 67682		<i>Mae No. 34</i>
A MC 67683		<i>Mae No. 35</i>
A MC 67684		<i>Mae No. 36</i>
A MC 67685		<i>Mae No. 45</i>
A MC 67686		<i>Mae No. 46</i>
A MC 67687		<i>Mae No. 47</i>
A MC 67688		<i>Mae No. 48</i>
A MC 67689		<i>Mae No. 49</i>

CASE CLAIM INDEX

<u>SERIAL NUMBER</u>	<u>CLOSURE DECISION DATE</u>	<u>CLAIM NAME</u>
A MC 67690		Mas No. 50
A MC 67691		Mas No. 51
A MC 67692		Mas No. 52
A MC 67693		Mas No. 53
A MC 67694		Mas No. 54
A MC 67695		Mas No. 55
A MC 67696		Mas No. 56
A MC 67697		Mas No. 57
A MC 67698		Mas No. 58
A MC 67699		Mas No. 59
A MC 67700		Mas No. 60
A MC 67701		Mas No. 61
A MC 67702		Mas No. 62
A MC 67703		Mas No. 63
A MC 67704		Mas No. 64
A MC 67705		Mas No. 65
A MC 67706		Mas No. 66
A MC 67707		Mas No. 67
A MC 67708		Mas No. 68
A MC 67709		Mas No. 69
A MC 67710		Mas No. 70



CASE CLAIM INDEX

<u>SERIAL NUMBER</u>	<u>CLOSURE DECISION DATE</u>	<u>CLAIM NAME</u>
A MC 67711		<i>Mas. No. 71</i>
A MC 67712		<i>Mas. No. 72</i>
A MC 67713		<i>Mas. No. 73</i>
A MC 67714		<i>Mas. No. 74</i>
A MC 67715		<i>Mas. No. 75</i>
A MC 67716		<i>Mas. No. 76</i>
A MC 67717		<i>Mas. No. 77</i>
A MC 67718		<i>Mas. No. 78</i>
A MC 67719		<i>Mas. No. 79</i>
A MC 67720		<i>Mas. No. 80</i>
A MC 67721		<i>Mas. No. 81</i>
A MC 67722		<i>Mas. No. 82</i>
A MC 67723		<i>Mas. No. 83</i>
A MC 67724		<i>Mas. No. 84</i>
A MC 67725		<i>Mas. No. 85</i>
A MC 67726		<i>Mas. No. 86</i>
A MC 67727		<i>Mas. No. 87</i>
A MC 67728		<i>Mas. No. 88</i>
A MC 67729		<i>Mas. No. 89</i>
A MC 67730		<i>Mas. No. 90</i>
A MC 67731		<i>Mas. No. 91</i>

CASE CLAIM INDEX

<u>SERIAL NUMBER</u>	<u>CLOSURE DECISION DATE</u>	<u>CLAIM NAME</u>
A MC 67732		Mas. No. 92
A MC 67733		Mas. No. 93
A MC 67734		Mas. No. 94
A MC 67735		Mas. No. 96
A MC 67736		Mas. No. 98
A MC 67737		Mas. No. 100
<del>A MC 67738</del>	REL 10/12/05	Delta No. 54
<del>A MC 67739</del>	REL 10/12/05	Delta No. 55
<del>A MC 67740</del>	REL 10/12/05	Delta No. 56
<del>A MC 67741</del>	REL 10/12/05	Delta No. 57
<del>A MC 67742</del>	REL 10/12/05	Delta No. 58
<del>A MC 67743</del>	REL 10/12/05	Delta No. 59
<del>A MC 67744</del>	REL 10/12/05	Delta No. 60
<del>A MC 67745</del>	REL 10/12/05	Delta No. 61
<del>A MC 67746</del>	REL 10/12/05	Delta No. 62
<del>A MC 67747</del>	REL 10/12/05	Delta No. 63
<del>A MC 67748</del>	REL 10/12/05	Delta No. 65
<del>A MC 67749</del>	REL 10/12/05	Delta No. 67
A MC 67750		Epsilon No. 51
<del>A MC 67751</del>	REL 10/12/05	Epsilon No. 52
<del>A MC 67752</del>	8/25/93	

CASE CLAIM INDEX

<u>SERIAL NUMBER</u>	<u>CLOSURE DECISION DATE</u>	<u>CLAIM NAME</u>
<del>A MC 67753</del>	8/25/83	
<del>A MC 67754</del>	"	
<del>A MC 67755</del>	REL 10/12/05	Naroga 4A
<del>A MC 67756</del>	REL 10/12/05	Naroga 5A
<del>A MC 67757</del>	REL 10/12/05	Naroga 6A
<del>A MC 67758</del>	REL 10/12/05	Naroga 7A
<del>A MC 67759</del>	REL 10/12/05	Naroga 8A
<del>A MC 67760</del>	REL 10/12/05	Naroga 9A
<del>A MC 67761</del>	REL 10/12/05	Naroga 10A
<del>A MC 67762</del>	REL 10/12/05	Naroga 11A
<del>A MC 67763</del>	REL 10/12/05	Naroga 12A
<del>A MC 67764</del>	REL 10/12/05	Naroga 13A
<del>A MC 67765</del>	REL 10/12/05	Naroga 14A
<del>A MC 67766</del>	REL 10/12/05	Naroga 15A
A MC 67767		Naroga 16A
<del>A MC 67768</del>	REL 10/12/05	Naroga # 17
<del>A MC 67769</del>	REL 10/12/05	Naroga # 18
<del>A MC 67770</del>	REL 10/12/05	Naroga # 19
<del>A MC 67771</del>	REL 10/12/05	Naroga # 20
A MC 67772		Naroga # 21
A MC 67773		Naroga # 22

CASE CLAIM INDEX

<u>SERIAL NUMBER</u>	<u>CLOSURE DECISION DATE</u>	<u>CLAIM NAME</u>
<del>A MC 67774</del>		Haroga # 23
<del>A MC 67775</del>		Haroga # 24
<del>A MC 67776</del>		Haroga # 25
<del>A MC 67777</del>	8/25/83	
<del>A MC 67778</del>	REL 10/2/05	Quinco No. 36
<del>A MC 67779</del>	"	Quinco No. 37
<del>A MC 67780</del>	"	Oso Ensenada # 3
<del>A MC 67781</del>	"	Oso Ensenada # 4
<del>A MC 67782</del>	"	Oso Ensenada # 5
<del>A MC 67783</del>	"	Oso Ensenada # 6
<del>A MC 67784</del>	"	Oso Ensenada # 7
<del>A MC 67785</del>	"	Oso Ensenada # 8
<del>A MC 67786</del>	"	Oso Ensenada # 9
<del>A MC 67787</del>	"	Oso Ensenada # 10
<del>A MC 67788</del>	"	Oso Ensenada # 11
<del>A MC 67789</del>	"	Oso Ensenada # 12
<del>A MC 67790</del>	"	Oso Ensenada # 13
<del>A MC 67791</del>	"	Oso Ensenada # 14
<del>A MC 67792</del>	"	Oso Ensenada # 15
<del>A MC 67793</del>	"	Oso Ensenada # 16
<del>A MC 67794</del>	REL 10/12/05	Pond # 1

CASE CLAIM INDEX

<u>SERIAL NUMBER</u>	<u>CLOSURE DECISION DATE</u>	<u>CLAIM NAME</u>
<del>A MC 67795</del>	REL 10/12/05	Pond # 2
<del>A MC 67796</del>	"	Pond # 3
<del>A MC 67797</del>	"	Pond # 4
<del>A MC 67798</del>	"	Pond # 5
<del>A MC 67799</del>	"	Pond # 6
<del>A MC 67800</del>	"	Pond # 7
<del>A MC 67801</del>	"	Pond # 8
<del>A MC 67802</del>	"	Pond # 9
<del>A MC 67803</del>	"	Pond # 10
<del>A MC 67804</del>	"	Pond # 11
<del>A MC 67805</del>	"	Pond # 12
<del>A MC 67806</del>	"	Pond # 13
<del>A MC 67807</del>	"	Pond # 14
<del>A MC 67808</del>	"	Pond # 15
<del>A MC 67809</del>	"	Pond # 16
<del>A MC 67810</del>	"	Pond # 17
<del>A MC 67811</del>	REL 10/12/05	Pond # 18
<del>A MC 67812</del>	8/25/83	
<del>A MC 67813</del>	"	
<del>A MC 67814</del>	"	
<del>A MC 67815</del>	"	

CASE CLAIM INDEX

<u>SERIAL NUMBER</u>	<u>CLOSURE DECISION DATE</u>	<u>CLAIM NAME</u>
<del>A MC 67816</del>	8/25/83	
<del>A MC 67817</del>	"	
<del>A MC 67818</del>	"	
<del>A MC 67819</del>	REL 10/12/05	Scalper 7A
<del>A MC 67820</del>	"	Scalper #8
<del>A MC 67821</del>	"	Scalper 9A
<del>A MC 67822</del>	"	Scalper #10
<del>A MC 67823</del>	"	Scalper 11A
<del>A MC 67824</del>	"	Scalper #12
<del>A MC 67825</del>	"	Scalper 13A
<del>A MC 67826</del>	"	Scalper #14
<del>A MC 67827</del>	"	Scalper 15A
<del>A MC 67828</del>	REL 10/12/05	Scalper #16
A MC 67829		Alpha 61A
<del>A MC 67830</del>	REL 10/12/05	Alpha #62A
A MC 67831		Alpha 63A
<del>A MC 67832</del>	REL 10/12/05	Alpha 64A
A MC 67833		Alpha 65A
<del>A MC 67834</del>	REL 10/12/05	Alpha 66A
A MC 67835		Alpha 67A
<del>A MC 67836</del>	REL 10/12/05	Alpha 68A

CASE CLAIM INDEX

<u>SERIAL NUMBER</u>	<u>CLOSURE DECISION DATE</u>	<u>CLAIM NAME</u>
A MC 67837		Alpha # 69
<del>A MC 67838</del>	REL 10/12/05	Alpha # 70
A MC 67839		Alpha # 71
<del>A MC 67840</del>	REL 10/12/05	Alpha # 72
A MC 67841		Alpha # 73
<del>A MC 67842</del>	REL 10/12/05	Alpha # 74
<del>A MC 67843</del>	5/29/91	
<del>A MC 67844</del>	REL 10/12/05	Beta 61 A
<del>A MC 67845</del>	"	Beta # 62
<del>A MC 67846</del>	"	Beta 63 A
<del>A MC 67847</del>	"	Beta # 64
<del>A MC 67848</del>	"	Beta 65 A
<del>A MC 67849</del>	"	Beta # 66
<del>A MC 67850</del>	"	Beta 67 A
<del>A MC 67851</del>	"	Beta # 68
<del>A MC 67852</del>	"	Beta 69 A
<del>A MC 67853</del>	"	Beta # 70
<del>A MC 67854</del>	"	Beta # 71
<del>A MC 67855</del>	"	Beta 72 A
<del>A MC 67856</del>	"	Beta # 73
<del>A MC 67857</del>	REL 10/12/05	Beta 74 A

CASE CLAIM INDEX

<u>SERIAL NUMBER</u>	<u>CLOSURE DECISION DATE</u>	<u>CLAIM NAME</u>
<del>A MC 67858</del>	REL 10/12/05	Beta No. 75
<del>A MC 67859</del>	REL 10/12/05	Beta # 76
<del>A MC 67860</del>	REL 10/12/05	Beta 77
<del>A MC 67861</del>	REL 10/12/05	Beta # 78
<del>A MC 67862</del>	8/25/83	
<del>A MC 67863</del>	"	
<del>A MC 67864</del>	5/29/91	
<del>A MC 67865</del>	8/25/83	
<del>A MC 67866</del>	REL 10/12/05	Beta 83 A
<del>A MC 67867</del>	REL 10/12/05	Beta 84 A
<del>A MC 67868</del>	5/29/91	
<del>A MC 67869</del>	REL 10/12/05	Beta 86 A
<del>A MC 67870</del>	5/29/91	
<del>A MC 67871</del>	REL 10/12/05	Beta 88 A
<del>A MC 67872</del>	5/29/91	
<del>A MC 67873</del>	"	
<del>A MC 67874</del>	"	
<del>A MC 67875</del>	"	
<del>A MC 67876</del>	"	
<del>A MC 67877</del>	REL 10/12/05	Gamma # 63
<del>A MC 67878</del>	REL 10/12/05	Gamma # 65



CASE CLAIM INDEX

<u>SERIAL NUMBER</u>	<u>CLOSURE DECISION DATE</u>	<u>CLAIM NAME</u>
<del>A MC 67879</del>	REL 10/12/05	Gamma # 66
<del>A MC 67880</del>	"	Gamma # 67
<del>A MC 67881</del>	"	Gamma # 68
<del>A MC 67882</del>	"	Gamma # 69
<del>A MC 67883</del>	"	Gamma # 70
<del>A MC 67884</del>	"	Gamma No. 71
<del>A MC 67885</del>	"	Gamma No. 72
<del>A MC 67886</del>	"	Gamma # 73
<del>A MC 67887</del>	REL 10/12/05	Gamma # 74
<del>A MC 67888</del>	5/29/91	
<del>A MC 67889</del>	"	
<del>A MC 67890</del>	"	
<del>A MC 67891</del>	"	
<del>A MC 67892</del>	"	
<del>A MC 67893</del>	REL 10/12/05	links # 3
<del>A MC 67894</del>	"	links No. 4
<del>A MC 67895</del>	"	links No. 5
<del>A MC 67896</del>	"	links No. 6
<del>A MC 67897</del>	"	links 22 A
<del>A MC 67898</del>	"	links 23 A
<del>A MC 67899</del>	REL 10/12/05	links No. 24



UNITED STATES  
DEPARTMENT OF THE INTERIOR  
BUREAU OF LAND MANAGEMENT

RECEIPT AND ACCOUNTING ADVICE

NO. 2024587

Subject: CLAIM MAINTENANCE FEE 1995 (1220)

Applicant: *[Signature]*

ASARCO INC.  
BOX 8  
HAYDEN AZ. 85835

SAME CK. # 55007642, 55007641

Remitter:

*E.C. Johns*  
356-7811

Assignor: *[Signature]*

*\$12,900*

W6/AZ 08/25/94

2 51 13 122,000.00  
2 51 08 400.00

*See attached sheet for list of 1219 mining claim numbers*

LEASE MANAGEMENT DATA  NEW  UPDATE  PAYMENT

ORIGINAL SERIAL NO.	ASG.	TYPE	ST.	CTY.	AMOUNT	ANV. DATE	EXP. DATE	BILL CYC.	S/C	DISTRICT	NEXT BILL	MISC. DATA	U of M	ACTUAL UNITS
✓ 67013 - 20			8								✓ 671893			1
AMC 46919, ET AL											✓ 671195 - 199			5
✓ 67021 - 5			5								✓ 67249 - 269			21
✓ 45754 - 755			2								✓ 67271			1
✓ 45820			1								✓ 67273 - 275			3
											✓ 67277 - 281			5

ASSIGNMENT SERIAL NO.	ASG.	TYPE	ST.	CTY.	FUND SYMBOL	ACRES/UNITS	RATE
✓ 45823			1		✓ 67284		1
✓ 45826 - 829			4		✓ 67286 - 318		33
✓ 45842 - 846			25		✓ 67321 - 346		26

AMOUNT	ANV. DATE	EXP. DATE	BILL CYC.	S/C	DISTRICT	NEXT BILL	MISC. DATA	U of M	ACTUAL UNITS
✓ 45889			57	1		✓ 67428 - 439			12
✓ 458532 - 820			86			<del>67300</del>			
✓ 459281 - 104			3	10		✓ 325904 - 8			5

APPLY REMITTANCE

ACTION	FUND SYMBOL	CTY.	AMOUNT	Remarks:
FILING FEE	✓ 45985 - 46005		21	<i>overpayment</i> <del>67433 - 439</del>
RENTAL	✓ 46007 - 008		2	67441
	✓ 46011 - 016		6	67443 - 457
UNEARNED	✓ 312984 - 313009		16	67459 - 540
REFUND	✓ 313011		500.00	738158 - 101
TOTAL	✓ 313013		1	141524 - 555
AMOUNT DUE	✓ 313015		1	141622 - 623
			7	325899 - 900

BY: Tom Reitmeyer DATE: 8-29-94

FOR MMS USE ONLY

<input type="checkbox"/> Lease in Escrow?	✓ 314571 - 577	12	17	BILLET NUMBER	✓ 67124 - 172	FOREST REFUGE	49
<input type="checkbox"/> KGS?	✓ 66996 - 670			OCS SECTION CODE	✓ 67349 - 364		16
<input type="checkbox"/> Auto Escalates?							
<input type="checkbox"/> Auto Renew?							

✓ 67376 - 396	21
✓ 67397 - 427	31
✓ 67373 - 375	3
✓ 138162 - 165	4
✓ 253275 - 319	45
✓ 253321 - 322	2
✓ 253324	1
✓ 253326 - 430	105
✓ 253456 - 457	2
✓ 253460 - 465	6
✓ 253467 - 483	167
✓ 253485 - 488	4
✓ 289373 - 374	2
✓ 325895 - 896	2
✓ 277468 - 472	5
✓ 277474	1
✓ 277498 - 501	4
✓ 277503	1
✓ 277505	1
✓ 277507	1
✓ 277522 - 538	17
✓ 277540	1
✓ 277542	1
✓ 277544	1
✓ 277550 - 673	124
✓ 299654	1
✓ 299656	1
✓ 299658	1
✓ 299660	1
✓ 299662	1
✓ 299664	1
✓ 299673 - 678	6
✓ 299693 - 695	3
✓ 303735 - 744	10

✓ 313747	1
✓ 313749	1
✓ 303751	1
✓ 303753	1
✓ 303755	1
✓ 303762 - 781	20
✓ 315170 - 186	19
✓ 325901 - 903	3
✓ 46919 - 924	6
✓ 313010	1
✓ 313012	1
✓ 313014	1
✓ 313016 - 026	11
✓ 47104 - 105	2
✓ 313027 - 029	3
✓ 47109	1
✓ 313030 - 0356	
✓ 47117	1
✓ 47119	1
✓ 47272 - 280	9
✓ 316548 - 554	7
✓ 314555 - 570	16
✓ 314578 - 590	13
✓ 314591 - 613	23
<del>314591</del>	
✓ 314545 - 554	10
✓ 46919 - 241	6
✓ 315168 - 9	2
✓ 48241	20

Mining Claims Pd for by Accty Advice No. 2024587,  
08/25/1994, 1995 Maintenance Fee:

X45754-5	2	X <sup>1</sup> 67271 X67273-5	3 <sup>1</sup>	✓253485-8	4	✓277507	1
X45820	1	X67277-81	5	✓289373-4	2	✓277522-38	17
X45823	1	X67284	1	✓325895-6	2	✓277540	1
X45826-9	4	X67286-318	33	✓47272-80	9	✓277542	1
X4584 <sup>2</sup> <sub>8</sub> -6	5 2	X67321-46	26	✓316548-54	7	✓277544	1
X45849	1	X67428-39	12	✓303735-44	10	✓314545-76	26
X4585 <sup>2</sup> <sub>8</sub> -7	6 5	X67441	1	✓303747	1	✓314578-613	36
X45858-60	3	X67443-57	15	✓303749	1	✓46919-24	6
X45901-71	71	X67459-5 <sup>36</sup> <sub>40</sub>	78 82	✓303751	1	✓313010	1
X45985-46005	21	X67538-40 138158-61	3 4	✓303753	1	✓313012	1
X46007-8	2	✓141524-55	32	✓303755	1	✓313014	1
X46011-16	6	✓141622-3	2	✓303762-81	20	✓313016	1
X312984-313009	26	✓325897-900	4	✓315170-86	17	✓313017-26	10
X313011	1	✓325904-8	5	✓325901-3	3	✓47104-5	2
X313013	1	✓67124-72	49	✓299654	1	✓313027-9	3
X313015	1	✓67349-64	16	✓299656	1	✓47109	1
X66991-5	5	✓1186-7	2	✓299658	1	✓313030-5	6
X314571-7	7	✓67365-72	8	✓299660	1	✓315168	1
X6701 <del>3</del> -20	8	✓67376-427	52	✓299662	1	✓47117	1
X66996-67012	17	✓67373-5	3	✓299664	1	✓315169	1
X67021-5	5	✓138162-5	4	✓299673-8	6	✓47119	1
X67026-101	76	✓253275-319	45	✓299693-5	3	✓47272-80	191
X67103-123	21	✓253321-2	2	✓277550-673	124	✓316548-54	7
X67173-84	12	✓253324	1	✓277468-72	5		1219
X67187-9	3	✓253326-430	105	✓277474	1		
X67193	1	✓253456-7	2	✓277498-501	4		
X67195-9	5	✓253460-5	6	✓277503	1		
X67249-69	21	✓467-483	17	✓277505	1		

370-41  
n 1984)

UNITED STATES  
DEPARTMENT OF THE INTERIOR  
BUREAU OF LAND MANAGEMENT

RECEIPT AND ACCOUNTING ADVICE

NO. 2061958 04

WG/AZ

07/26/94

Subject: CLAIM MAINTENANCE FEE 1995 (81)

2 13 13

8,100.00

Applicant:

PHELPS DODGE MORENCI INC.  
ATTN: GARY L. JONES ADM.  
4521 U.S. HWY. 191  
MORENCI, AZ. 85540-9795

Remitter: SAME CK. # 30228599  
602-865-4521

Assignor:

LEASE MANAGEMENT DATA  NEW  UPDATE  PAYMENT

ORIGINAL SERIAL NO.	ASG.	TYPE	ST.	CTY.	FUND SYMBOL	ACRES/UNITS	RATE
AMC 67657, ET AL							

AMOUNT	ANV. DATE	EXP. DATE	BILL CYC.	S/C	DISTRICT	NEXT BILL	MISC. DATA	U of M	ACTUAL UNITS

ASSIGNMENT SERIAL NO.	ASG.	TYPE	ST.	CTY.	FUND SYMBOL	ACRES/UNITS	RATE

AMOUNT	ANV. DATE	EXP. DATE	BILL CYC.	S/C	DISTRICT	NEXT BILL	MISC. DATA	U of M	ACTUAL UNITS

APPLY REMITTANCE

ACTION	FUND SYMBOL	CTY.	AMOUNT
FILING FEE			
RENTAL			
UNEARNED			
REFUND			
TOTAL			
AMOUNT DUE			

Remarks:

AMC 67657-67737

BY:

DATE:

- Lease in Escrow?
- KGS? Of Interest?
- Auto Escalates? Operating Rights?
- Auto Renew? Operator
- Bond Filed?

FOR MMS USE ONLY

BILLEE NUMBER	FOREST REFUGE
OCS SECTION CODE	

UNITED STATES  
DEPARTMENT OF THE INTERIOR  
BUREAU OF LAND MANAGEMENT

RECEIPT AND ACCOUNTING ADVICE

NO. 2061962  
W6/AZ 07/26/94

04

Subject: CLAIM MAINTENANCE FEE 1995 (368) 2 17 13 36,800.00

Applicant:  
PHELPS DODGE MORENCI INC.  
ATTN: GARY L. JONES ADM.  
4521 U.S. HWY. 191  
MORENCI, AZ. 85540-9795

SAME CK. # 30228596  
Remitter: 602-865-4521

Assignor:

LEASE MANAGEMENT DATA  NEW  UPDATE  PAYMENT

ORIGINAL SERIAL NO.	ASG.	TYPE	ST.	CTY.	FUND SYMBOL	ACRES/UNITS	RATE
AMC 67596, ET AL							

AMOUNT	ANV. DATE	EXP. DATE	BILL CYC.	S/C	DISTRICT	NEXT BILL	MISC. DATA	U of M	ACTUAL UNITS

ASSIGNMENT SERIAL NO.	ASG.	TYPE	ST.	CTY.	FUND SYMBOL	ACRES/UNITS	RATE

AMOUNT	ANV. DATE	EXP. DATE	BILL CYC.	S/C	DISTRICT	NEXT BILL	MISC. DATA	U of M	ACTUAL UNITS

APPLY REMITTANCE

ACTION	FUND SYMBOL	CTY.	AMOUNT
FILING FEE			
RENTAL			
UNEARNED			
REFUND			
TOTAL			
AMOUNT DUE			

Remarks:

67544-51	67866-7	290501-5
67553-62	67869	293492-8
67596-7	67871	
67600-19	67877-87	294346-50
67623-34	67893-903	296318-25
67637-42	101235-88	298849-60
67654-6	101290-6	309596
67738-51	267894	329037-63
67755-76	283327-46	
67778-811	289500-11	
67819-42	289512-22	

BY: 67844-61 DATE:

Lease in Escrow?  
 KGS?  Of Interest?  
 Auto Escalates?  Operating Rights?  
 Auto Renew?  Operator  
 Bond Filed?

FOR MMS USE ONLY		
BILLEE		FOREST REFUGE
NUMBER		
OCS SECTION		
CODE		

UNITED STATES  
DEPARTMENT OF THE INTERIOR  
BUREAU OF LAND MANAGEMENT

RECEIPT AND ACCOUNTING ADVICE

No. 1673269 <sup>02</sup> *dk*

Subject: QUIT CLAIM DEEDS (871)

BAF/AZ OCT 2 89 0 14 12 435500

Applicant: ASARCO INC.  
1150 N. 7TH AVE.  
P. O. BOX 5747  
TUCSON, AZ 85703

Remitter: APKER, APKER & KURTZ, P.C.  
#2867 381-0085  
PO BOX 10280 381-0085  
XMK PHOENIX, AZ 85064-0280

Assignor:

LEASE MANAGEMENT DATA  NEW  UPDATE  PAYMENT

ORIGINAL SERIAL NO.	ASG.	TYPE	ST.	CTY.	FUND SYMBOL	ACRES/UNITS	RATE
QUIT CLAIMS PER ATTACHED							

AMOUNT	ANV. DATE	EXP. DATE	BILL CYC.	S/C	DISTRICT	NEXT BILL	MISC. DATA	U of M	ACTUAL UNITS

ASSIGNMENT SERIAL NO.	ASG.	TYPE	ST.	CTY.	FUND SYMBOL	ACRES/UNITS	RATE

AMOUNT	ANV. DATE	EXP. DATE	BILL CYC.	S/C	DISTRICT	NEXT BILL	MISC. DATA	U of M	ACTUAL UNITS

APPLY REMITTANCE

ACTION	FUND SYMBOL	CTY.	AMOUNT
FILING FEE			
RENTAL			
UNEARNED			
REFUND			4,355.00
TOTAL			4,355.00
AMOUNT DUE			

Remarks:

~~Not attached~~  
*But Duplicate Filing*

BY: *Thomas R. [Signature]* DATE: 7-7-94

FOR MMS USE ONLY

BILLEE		FOREST REFUGE
NUMBER		
OCS SECTION		
CODE		

- Lease in Escrow?
- KGS? Of Interest?
- Auto Escalates? Operating Rights?
- Auto Renew? Operator
- Bond Filed?



UNITED STATES  
DEPARTMENT OF THE INTERIOR  
BUREAU OF LAND MANAGEMENT

No. 959709

Form 1370-20  
(November 1967)

10-3-79 \_\_\_\_\_ DATE  
 \_\_\_\_\_ PARENT SERIAL NUMBER  
 \_\_\_\_\_ ASSIGNMENT SERIAL NUMBER

Mining Claim Loc. Notices(1015): Mescal et al  
 APPLICANT: \_\_\_\_\_ SUBJECT  
 REMITTER IF DIFFERENT THAN APPLICANT:

Kennecott Copper Corp.  
 Ray Mines Division  
 Hayden, AZ 85235

*Indeped*  
 AMC 66892 thru  
~~AMC 66973~~ AMC 67906

PURPOSE	FUND SYMBOL	AMOUNT
FILING FEE EARNED	140850	5075.00
ADVANCE FILING FEE AND/OR RENTAL	14X6800	

ACRES	COUNTY	EFFECTIVE DATE	OLD LEASE	NEW LEASE
NEW LEASE _____	_____	_____	_____	_____

	FUND SYMBOL	COUNTY	AMOUNT
APPLY: FILING FEE	140850	_____	_____
RENTAL	_____	_____	_____

ASSIGNMENT: COMPLETE AREA

PORTION OF AREA: ASSIGNED AREA

RETAINED AREA

RETAINED AREA

TOTAL

REMARKS

OF INTEREST BUT NOT OF SPECIFIC AREA:

BOND FILED

NO BOND FILED

BY \_\_\_\_\_ DATE \_\_\_\_\_

DO NOT ACCEPT THIS COPY AS A RECEIPT  
 CASE FOLDER COPY

**NOTICE!!**

**These documents have been scanned!**

**Do not place un-scanned documents beneath this notice!**

**Do not remove this notice from this file!**

GPO Jacket No. 560-102  
Print Order 61549  
Rise Business Services, LLC  
Job=AZ15 9/17/2019



Box Number= AZ15248



Claim Begin-End: AMC066892-AMC067906

**2 Correspondence**



AZ15248-1

AMC066892-AMC066892

**NO  
DOCUMENTS  
FOUND**

NO DOCUMENTS FOUND  
NO DOCUMENTS FOUND

**NOTICE!!**

**These documents have been scanned!**

**Do not place un-scanned documents beneath this notice!**

**Do not remove this notice from this file!**

GPO Jacket No. 560-102  
Print Order 61549  
Rise Business Services, LLC  
Job=AZ15 9/17/2019



Box Number= AZ15248



Claim Begin-End: AMC066892-AMC067906

**3 Transfers**



AZ15248-1

AMC066892-AMC066892

**NO  
DOCUMENTS  
FOUND**

NO DOCUMENTS FOUND  
NO DOCUMENTS FOUND

**NOTICE!!**

**These documents have been scanned!**

**Do not place un-scanned documents beneath this notice!**

**Do not remove this notice from this file!**

GPO Jacket No. 560-102  
Print Order 61549  
Rise Business Services, LLC  
Job=AZ15 9/17/2019



Box Number= AZ15248



Claim Begin-End: AMC066892-AMC067906

**4 Annual Filings**



AZ15248-1

AMC066892-AMC066892

**NO  
DOCUMENTS  
FOUND**

NO DOCUMENTS FOUND  
NO DOCUMENTS FOUND

**NOTICE!!**

**These documents have been scanned!**

**Do not place un-scanned documents beneath this notice!**

**Do not remove this notice from this file!**

GPO Jacket No. 560-102  
Print Order 61549  
Rise Business Services, LLC  
Job=AZ15 9/17/2019



Box Number= AZ15248



Claim Begin-End: AMC066892-AMC067906

**5 Miscellaneous**



AZ15248-1

AMC066892-AMC066892



**NO  
DOCUMENTS  
FOUND**

NO DOCUMENTS FOUND  
NO DOCUMENTS FOUND

**NOTICE!!**

**These documents have been scanned!**

**Do not place un-scanned documents beneath this notice!**

**Do not remove this notice from this file!**

GPO Jacket No. 560-102  
Print Order 61549  
Rise Business Services, LLC  
Job=AZ15 9/17/2019



Box Number= AZ15248



Claim Begin-End: AMC066892-AMC067906

**6 Location Notices-Amendments and Supporting Documents**



AZ15248-1

AMC066892-AMC066892

SUPPLEMENTAL INFORMATION FORM

(B.L.M. ORGANIC ACT)

The name of this claim is AX NO. 1,  
which is recorded in DOCKET 626 at  
page 391 in the office of the Recorder of  
PINAL County, Arizona.

The latest amendment of the aforesaid claim is  
the \_\_\_\_\_ claim and recorded  
in \_\_\_\_\_ at page \_\_\_\_\_.

The current owner is KENNECOTT COPPER CORPORATION,  
% Mine Engineering Dept., whose address is  
Hayden, Arizona 85235.

This is a MILL SITE claim which was  
located on MARCH 31ST in the year  
of 1971.

This claim is situated in NE  $\frac{1}{4}$   
of Section(s) 19, Township 3S,  
Range 13E, G. & S. R. B. & M.

RECEIVED  
BLM. AZ STATE OFFICE  
PHOENIX, ARIZONA  
OCT 3 10 00 AM '79

*Gila  
LAND - UHPAT CLAIMS  
COPPER BUTTE  
AT MILL SITE*



# Notice of Location

MILL SITE CLAIM

STATE OF ARIZONA }  
County of Pinal } ss

I hereby certify that the within  
Instrument was filed and recorded  
at request of KCC

APR 2 1971 2 P.M.

In Docket DOCKET 626 PAGE 391

on page \_\_\_\_\_  
Witness my hand and official seal  
the day and year aforesaid.

SOPHIE M. SMITH,  
County Recorder

By Evelyn Thomas  
Deputy Recorder

TO WHOM IT MAY CONCERN: Please take notice that:  
The name of this claim is Ax No. 1  
The name \_\_\_\_\_ of the locator \_\_\_\_\_ of said claim is \_\_\_\_\_  
(is are)

KENNECOTT COPPER CORPORATION

The said locator \_\_\_\_\_ does hereby declare and publish as a legal notice that it  
(he - they) (is - are)  
has a valid right to the occupation, possession and enjoyment of all and singular that tract or parcel of  
nonmineral land not exceeding five acres, situate, lying and being in Section 19 Township 3S  
Range 13Ex Gila & Salt River Base & Meridian, in the County of  
Pinal, State of Arizona, bounded and described as follows:  
The \_\_\_\_\_ Ax No. 1 \_\_\_\_\_ Mill Site,

Commencing at Corner No. 1 Thence east 660 feet to corner No. 2;  
Thence south 330 feet to corner No. 3;  
Thence west 660 feet to corner No. 4;  
Thence north 330 feet to the point of beginning

This is: N $\frac{1}{2}$  NE $\frac{1}{4}$  NE $\frac{1}{4}$  NE $\frac{1}{4}$ , Sec. 19, T3S, R13E

together with all and singular the hereditaments and appurtenances thereunto belonging or in anywise  
appertaining.

The aforesaid Mill Site consists of 5 acres or 330x660 feet claimed and was  
located this 31<sup>st</sup> day of March, 19 71.

The date of the discovery and posting of this Notice is the 31<sup>st</sup> day of March, 19 71.  
In Witness Whereof, the said parties have hereunto set their hands and seals, this 31<sup>st</sup> day  
of March, 19 71.

WITNESS:  
Gerald K. Wood

LOCATORS:  
KENNECOTT COPPER CORPORATION  
By: Jamie M. Iron

RECEIVED  
B.L.M. AZ STATE OFFICE  
PHOENIX, ARIZONA  
OCT 3 10 00 AM '79

*KCC  
c/o H.W. Bishop -  
Hayden, Ariz*

SUPPLEMENTAL INFORMATION FORM

(B.L.M. ORGANIC ACT)

The name of this claim is AX NO. 2,  
 which is recorded in DOCKET 626 at  
 page 392 in the office of the Recorder of  
PINAL County, Arizona.

The latest amendment of the aforesaid claim is  
 the \_\_\_\_\_ claim and recorded  
 in \_\_\_\_\_ at page \_\_\_\_\_.

The current owner is KENNECOTT COPPER CORPORATION,  
% Mine Engineering Dept., whose address is  
Hayden, Arizona 85235.

This is a MILL SITE claim which was  
 located on MARCH 31ST in the year  
 of 1971.

This claim is situated in NW  $\frac{1}{4}$   
 of Section(s) 20, Township 3S,  
 Range 13E, G. & S. R. B. & M.

RECEIVED  
 B.L.M. AZ STATE OFFICE  
 OCT 3 10 00 AM '79  
 PHOENIX, ARIZONA



# Notice of Location

MILL SITE CLAIM

STATE OF ARIZONA }  
County of Pinal } ss

I hereby certify that the within  
Instrument was filed and recorded  
at request of KCC

2 P.M. APR 2 1971

In Docket DOCKET 626 PAGE 392

on page \_\_\_\_\_  
Witness my hand and official seal  
the day and year aforesaid.

SOPHIE M. SMITH,  
County Recorder  
By Earley Jones  
Deputy Recorder

TO WHOM IT MAY CONCERN: Please take notice that: INDEXED COMPARED  
The name of this claim is AX No. 2  
The name of the locator of said claim is :  
(is are)  
KENNECOTT COPPER CORPORATION

The said locator do ES hereby declare and publish as a legal notice that it  
(he - they) (is - are)  
has a valid right to the occupation, possession and enjoyment of all and singular that tract or parcel of  
nonmineral land not exceeding five acres, situate, lying and being in Section 20 Township 3S  
Range 13E Gila & Salt River Base & Meridian, in the County of

Pinal, State of Arizona, bounded and described as follows:  
The AX No. 2 Mill Site,

- Commencing at Corner No. 1 Thence east 660 feet to corner No. 2;
- Thence south 330 feet to corner No. 3;
- Thence west 660 feet to corner No. 4;
- Thence north 330 feet to the point of beginning

This is: N $\frac{1}{2}$  NW $\frac{1}{4}$  NW $\frac{1}{4}$  NW $\frac{1}{4}$ , Section 20, T3S, R13E

together with all and singular the hereditaments and appurtenances thereunto belonging or in anywise  
appertaining.

The aforesaid Mill Site consists of 5 acres or 330x660 feet claimed and was  
located this 31<sup>st</sup> day of March, 1971

The date of the discovery and posting of this Notice is the 31<sup>st</sup> day of March, 1971

In Witness Whereof, the said parties have hereunto set their hands and seals, this 31<sup>st</sup> day  
of March, 1971.

WITNESS:  
Gerald K. Wood

LOCATORS:  
KENNECOTT COPPER CORPORATION  
By: James M. Iron

PHOENIX, ARIZONA

OCT 3 10 00 AM '79

RECEIVED  
B.L.M. AZ STATE OFFICE

MAP FILED IN 66893

SUPPLEMENTAL INFORMATION FORM

(B.L.M. ORGANIC ACT)

The name of this claim is AX NO. 3,  
 which is recorded in DOCKET 626 at  
 page 393 in the office of the Recorder of  
PINAL County, Arizona.


The latest amendment of the aforesaid claim is  
 the \_\_\_\_\_ claim and recorded  
 in \_\_\_\_\_ at page \_\_\_\_\_.

The current owner is KENNECOTT COPPER CORPORATION,  
% Mine Engineering Dept., whose address is  
Hayden, Arizona 85235.

This is a MILL SITE claim which was  
 located on MARCH 31ST in the year  
 of 1971.

This claim is situated in NE  $\frac{1}{4}$   
 of Section(s) 19, Township 3S,  
 Range 13E, G. & S. R. B. & M.

RECEIVED  
 B.L.M. AZ STATE OFFICE  
 OCT 3 10 00 AM '79  
 PHOENIX, ARIZONA



STATE OF ARIZONA }  
County of Pinal }

I hereby certify that the within  
Instrument was filed and recorded  
at request of KCC

APR 2 1971 2 PM  
In Docket DOCKET 626 PAGE 393

on page \_\_\_\_\_  
Witness in hand and official seal  
the day and year aforesaid.

SOPHIE M. SMITH,  
County Recorder

By Carolyn Jones  
Deputy Recorder

# Notice of Location

MILL SITE CLAIM

INDEXED COMPARED

TO WHOM IT MAY CONCERN: Please take notice that:

The name of this claim is Ax No. 3  
The name \_\_\_\_\_ of the locator \_\_\_\_\_ of said claim is  
(is are)

KENNECOTT COPPER CORPORATION

The said locator do <sup>es</sup> hereby declare and publish as a legal notice that it  
(he - they) (is - are)  
has  
a valid right to the occupation, possession and enjoyment of all and singular that tract or parcel of  
nonmineral land not exceeding five acres, situate, lying and being in Section 19 Township 3S  
Range 13E Gila & Salt River Base & Meridian, in the County of  
Pinal, State of Arizona, bounded and described as follows:

The Ax No. 3 Mill Site,  
Commencing at Corner No. 1 Thence east 660 feet to corner No. 2;  
Thence south 330 feet to corner No. 3;  
Thence west 660 feet to corner No. 4  
Thence north 330 feet to the point of beginning

This is: S 1/2 NE 1/4 NE 1/4 NE 1/4, Section 19, T3S, R13E

together with all and singular the hereditaments and appurtenances thereunto belonging or in anywise  
appertaining.

The aforesaid Mill Site consists of 5 acres or 330x660 feet claimed and was  
located this 31<sup>st</sup> day of March, 19 71

The date of the discovery and posting of this Notice is the 31<sup>st</sup> day of March, 19 71

In Witness Whereof, the said parties have hereunto set their hands and seals, this 31<sup>st</sup> day  
of March, 19 71

WITNESS:

Gerald K. Wood

LOCATORS:

KENNECOTT COPPER CORPORATION

By: James M. Iron

RECEIVED  
B.L.M. AZ STATE OFFICE  
OCT 3 10 00 AM '79

PHOENIX, ARIZONA

MAP FILED IN 66892



SUPPLEMENTAL INFORMATION FORM

(B.L.M. ORGANIC ACT)

The name of this claim is AX NO. 4,  
which is recorded in DOCKET 626 at  
page 394 in the office of the Recorder of  
PINAL County, Arizona.

The latest amendment of the aforesaid claim is  
the \_\_\_\_\_ claim and recorded  
in \_\_\_\_\_ at page \_\_\_\_\_.

The current owner is KENNECOTT COPPER CORPORATION,  
% Mine Engineering Dept., whose address is  
Hayden, Arizona 85235.

This is a MILL SITE claim which was  
located on MARCH 31ST in the year  
of 1971.

This claim is situated in NW 1/4  
of Section(s) 20, Township 3S,  
Range 13E, G. & S. R. B. & M.

RECEIVED  
BLM. AZ STATE OFFICE  
PHOENIX, ARIZONA  
OCT 3 10 00 AM '79

# Notice of Location

I hereby certify that the within instrument was filed and recorded at request of KCC

APR 2 1971 2 P.M.  
In Docket DOCKET 626 PAGE 394

MILL SITE CLAIM

INDEXED COMPARED

on page \_\_\_\_\_  
Witness my hand and official seal the day and year aforesaid.

SOPHIE M. SMITH, County Recorder

By Emily James Deputy Recorder

TO WHOM IT MAY CONCERN: Please take notice that:

The name of this claim is AX No. 4  
The name of the locator of said claim is (is are):

KENNECOTT COPPER CORPORATION

The said locator do es hereby declare and publish as a legal notice that it (he - they) (is - are) has a valid right to the occupation, possession and enjoyment of all and singular that tract or parcel of nonmineral land not exceeding five acres, situate, lying and being in Section 20 Township 3S Range 13E Gila & Salt River Base & Meridian, in the County of Pinal, State of Arizona, bounded and described as follows:

The AX No. 4 Mill Site,  
Commencing at Corner No. 1 Thence east 660 feet to corner No. 2;  
Thence south 330 feet to corner No. 3;  
Thence west 660 feet to corner No. 4;  
Thence north 330 feet to the point of beginning.

This is: S 1/2 NW 1/4 NW 1/4, Section 20, T3S, R13E

together with all and singular the hereditaments and appurtenances thereunto belonging or in anywise appertaining.

The aforesaid Mill Site consists of 5 acres or 330x660 feet claimed and was located this 31<sup>st</sup> day of March, 19 71

The date of the discovery and posting of this Notice is the 31<sup>st</sup> day of March, 19 71

In Witness Whereof, the said parties have hereunto set their hands and seals, this 31<sup>st</sup> day of March, 19 71

WITNESS:

Herold K. Wood

LOCATORS:

KENNECOTT COPPER CORPORATION

By: James W. Iron

RECEIVED  
B.L.M. AZ STATE OFFICE  
OCT 3 10 00 AM '79

MAP FILED IN 66892

SUPPLEMENTAL INFORMATION FORM

(B.L.M. ORGANIC ACT)

The name of this claim is AX NO. 5,  
which is recorded in DOCKET 626 at  
page 395 in the office of the Recorder of  
PINAL County, Arizona.

The latest amendment of the aforesaid claim is  
the \_\_\_\_\_ claim and recorded  
in \_\_\_\_\_ at page \_\_\_\_\_.

The current owner is KENNECOTT COPPER CORPORATION,  
% Mine Engineering Dept., whose address is  
Hayden, Arizona 85235.

This is a MILL SITE claim which was  
located on MARCH 31ST in the year  
of 1971.

This claim is situated in NE  $\frac{1}{4}$   
of Section(s) 19, Township 3S,  
Range 13E, G. & S. R. B. & M.

RECEIVED  
B.L.M. AZ STATE OFFICE  
PHOENIX, ARIZONA  
OCT 3 10 00 AM '79

LA MC  
418143



STATE OF ARIZONA }  
County of Pinal } ss

I hereby certify that the within  
Instrument was filed and recorded  
at request of KCC  
PR 2 1971 2 P.M.

In Doc. DOCKET 626 PAGE 395  
on page \_\_\_\_\_

Witness my hand and official seal  
the day and year aforesaid,  
SOPHIE M. SMITH,  
County Recorder

By James W. Iron  
Deputy Recorder

# Notice of Location

MILL SITE CLAIM

INDEXED COMPARED

TO WHOM IT MAY CONCERN: Please take notice that:

The name of this claim is Ax No. 5  
The name is of the locator is of said claim is (is are):  
KENNECOTT COPPER CORPORATION

The said locator do es hereby declare and publish as a legal notice that it (he - they) (is - are)  
has a valid right to the occupation, possession and enjoyment of all and singular that tract or parcel of  
nonmineral land not exceeding five acres, situate, lying and being in Section 19 Township 3S  
Range 13E Gila & Salt River Base & Meridian, in the County of

Pinal, State of Arizona, bounded and described as follows:

The Ax No. 5 Mill Site,  
Commencing at Corner No. 1 Thence east 660 feet to corner No. 2;  
Thence south 330 feet to corner No. 3;  
Thence west 660 feet to corner No. 4;  
Thence north 330 feet to the point of beginning

This is: N $\frac{1}{2}$  SE $\frac{1}{4}$  NE $\frac{1}{4}$  NE $\frac{1}{4}$ , Section 19, T3S, R13E

together with all and singular the hereditaments and appurtenances thereunto belonging or in anywise  
appertaining.

The aforesaid Mill Site consists of 5 acres or 330x660 feet claimed and was  
located this 31<sup>st</sup> day of MARCH, 19 71

The date of the discovery and posting of this Notice is the 31<sup>st</sup> day of MARCH, 19 71

In Witness Whereof, the said parties have hereunto set their hands and seals, this 31<sup>st</sup> day  
of MARCH, 19 71

WITNESS:

Serald K. Wood

LOCATORS:

KENNECOTT COPPER CORPORATION

By: James W. Iron

RECEIVED  
B.L.M. AZ STATE OFFICE  
OCT 3 10 00 AM '79  
PHOENIX, ARIZONA

MAP FILED IN

66892

SUPPLEMENTAL INFORMATION FORM

(B.L.M. ORGANIC ACT)

The name of this claim is AX NO. 6,  
which is recorded in DOCKET 626 at  
page 396 in the office of the Recorder of  
PINAL County, Arizona.

The latest amendment of the aforesaid claim is  
the \_\_\_\_\_ claim and recorded  
in \_\_\_\_\_ at page \_\_\_\_\_.

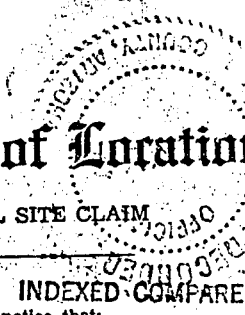
The current owner is KENNECOTT COPPER CORPORATION,  
% Mine Engineering Dept., whose address is  
Hayden, Arizona 85235.

This is a MILL SITE claim which was  
located on MARCH 31ST in the year  
of 1971.

This claim is situated in NW 1/4  
of Section(s) 20, Township 3S,  
Range 13E, G. & S. R. B. & M.

RECEIVED  
B.L.M. AZ STATE OFFICE  
OCT 3 10 00 AM '79  
PHOENIX, ARIZONA

LA MC  
415141



STATE OF ARIZONA }  
County of Pinal } ss

# Notice of Location

I hereby certify that the within instrument was filed and recorded at request of Kec on 2 1971 at 2 P.M.

MILL SITE CLAIM

In Docket **DOCKET 626 PAGE 396**

on page \_\_\_\_\_  
Witness my hand and official seal the day and y at aforesaid.

INDEXED - COMPARED

SOPHIE M. SMITH,  
County Recorder

TO WHOM IT MAY CONCERN: Please take notice that:  
The name of this claim is Ax No. 6  
The name \_\_\_\_\_ of the locator \_\_\_\_\_ of said claim is \_\_\_\_\_  
(is are)

By Conelynn James  
Deputy Recorder

KENNECOTT COPPER CORPORATION

The said locator do es hereby declare and publish as a legal notice that it (he - they) (is - are)

has a valid right to the occupation, possession and enjoyment of all and singular that tract or parcel of nonmineral land not exceeding five acres, situate, lying and being in Section 20 Township 3S Range 13E Gila & Salt River Base & Meridian, in the County of Pinal, State of Arizona, bounded and described as follows:

The \_\_\_\_\_ Ax No. 6 Mill Site,  
Commencing at Corner No. 1 Thence east 660 feet to corner No. 2;  
Thence south 330 feet to corner No. 3;  
Thence west 660 feet to corner No. 4;  
Thence north 330 feet to the point of beginning  
This is: N $\frac{1}{2}$  SW $\frac{1}{4}$  NW $\frac{1}{4}$  NW $\frac{1}{4}$ , Section 20, T3S, R13E

together with all and singular the hereditaments and appurtenances thereunto belonging or in anywise appertaining.

The aforesaid Mill Site consists of 5 acres or 330x660 feet claimed and was located this 31<sup>st</sup> day of MARCH, 1971  
The date of the discovery and posting of this Notice is the 31<sup>st</sup> day of MARCH, 1971  
In Witness Whereof, the said parties have hereunto set their hands and seals, this 31<sup>st</sup> day of MARCH, 1971

WITNESS:

Herald K. Wood  
\_\_\_\_\_  
\_\_\_\_\_  
\_\_\_\_\_  
\_\_\_\_\_  
\_\_\_\_\_

LOCATORS:

KENNECOTT COPPER CORPORATION  
By: James W. Iron  
\_\_\_\_\_  
\_\_\_\_\_  
\_\_\_\_\_  
\_\_\_\_\_

RECEIVED  
BLM. AZ STATE OFFICE  
OCT 3 10 00 AM '79  
PHOENIX, ARIZONA

MAP FILED IN 66892

SUPPLEMENTAL INFORMATION FORM

(B.L.M. ORGANIC ACT)

The name of this claim is AX NO. 7,  
which is recorded in DOCKET 626 at  
page 397 in the office of the Recorder of  
PINAL County, Arizona.

The latest amendment of the aforesaid claim is  
the \_\_\_\_\_ claim and recorded  
in \_\_\_\_\_ at page \_\_\_\_\_.

The current owner is KENNECOTT COPPER CORPORATION,  
% Mine Engineering Dept., whose address is  
Hayden, Arizona 85235.

This is a MILL SITE claim which was  
located on MARCH 31ST in the year  
of 1971.

This claim is situated in NE  $\frac{1}{4}$   
of Section(s) 19, Township 3S,  
Range 13E, G. & S. R. B. & M.

RECEIVED  
B.L.M. AZ STATE OFFICE  
OCT 3 10 00 AM '79  
PHOENIX, ARIZONA

STATE OF ARIZONA }  
County of Pinal }

I hereby certify that the within instrument was filed and recorded

request of KCC  
APR 2 1971 2 PM

DOCKET 626 PAGE 397

# Notice of Location

MILL SITE CLAIM

INDEXED COMPARED

on page \_\_\_\_\_  
Witness my hand and official seal the day and year aforesaid.

SOPHIE M. SMITH,  
County Recorder

By Condyne Jones  
Deputy Recorder

TO WHOM IT MAY CONCERN: Please take notice that:

The name of this claim is \_\_\_\_\_ Ax No. 7

The name \_\_\_\_\_ of the locator \_\_\_\_\_ of said claim is:  
(is are)

KENNECOTT COPPER CORPORATION

The said locator \_\_\_\_\_ do ES hereby declare and publish as a legal notice that \_\_\_\_\_ it  
(he - they) (is - are)

has a valid right to the occupation, possession and enjoyment of all and singular that tract or parcel of nonmineral land not exceeding five acres, situate, lying and being in Section 19 Township 3S Range 13E Gila & Salt River Base & Meridian, in the County of

Pinal, State of Arizona, bounded and described as follows:

The \_\_\_\_\_ Ax No. 7 Mill Site,

Commencing at Corner No. 1 Thence east 660 feet to corner No. 2;

Thence south 330 feet to corner No. 3;

Thence west 660 feet to corner No. 4;

Thence north 330 feet to the point of beginning

This is: S $\frac{1}{2}$  SE $\frac{1}{4}$  NE $\frac{1}{4}$  NE $\frac{1}{4}$ , Section 19, T3S, R13E

together with all and singular the hereditaments and appurtenances thereunto belonging or in anywise appertaining.

The aforesaid Mill Site consists of 5 acres or 330x660 feet claimed and was located this 31<sup>st</sup> day of MARCH, 19 71

The date of the discovery and posting of this Notice is the 31<sup>st</sup> day of MARCH, 19 71

In Witness Whereof, the said parties have hereunto set their hands and seals, this 31<sup>st</sup> day of MARCH, 19 71

WITNESS:  
Gerald K. Wood

LOCATORS:  
KENNECOTT COPPER CORPORATION

By: James M. Jones

RECEIVED  
B.L.M. AZ STATE OFFICE  
OCT 3 10 00 AM '79  
PHOENIX, ARIZONA

MAP FILED IN  
66892



SUPPLEMENTAL INFORMATION FORM

(B.L.M. ORGANIC ACT)

The name of this claim is AX NO. 8,  
 which is recorded in DOCKET 626 at  
 page 398 in the office of the Recorder of  
PINAL County, Arizona.

The latest amendment of the aforesaid claim is  
 the \_\_\_\_\_ claim and recorded  
 in \_\_\_\_\_ at page \_\_\_\_\_.

The current owner is KENNECOTT COPPER CORPORATION,  
% Mine Engineering Dept., whose address is  
Hayden, Arizona 85235.

This is a MILL SITE claim which was  
 located on MARCH 31ST in the year  
 of 1971.

This claim is situated in NW  $\frac{1}{4}$   
 of Section(s) 20, Township 3S,  
 Range 13E, G. & S. R. B. & M.

RECEIVED  
 B.L.M. AZ STATE OFFICE  
 PHOENIX, ARIZONA  
 OCT 3 10 00 AM '79



STATE OF ARIZONA } ss  
County of Pinal }

I hereby certify that the within instrument was filed and recorded at request of KCC

APR 2 1971 2 P.M.

In Docket DOCKET 626 PAGE 398

on page \_\_\_\_\_  
Witness my hand and official seal the day and year aforesaid.

SOPHIE M. SMITH, County Recorder

By Carly Jones Deputy Recorder

# Notice of Location

MILL SITE CLAIM

TO WHOM IT MAY CONCERN: Please take notice that:

The name of this claim is Ax No. 8

The name of the locator of said claim is (is are):

KENNECOTT COPPER CORPORATION

The said locator do es hereby declare and publish as a legal notice that it (he - they) (is - are)

has a valid right to the occupation, possession and enjoyment of all and singular that tract or parcel of nonmineral land not exceeding five acres, situate, lying and being in Section 20 Township 3S Range 13E Gila & Salt River Base & Meridian, in the County of

Pinal, State of Arizona, bounded and described as follows:

The Ax No. 8 Mill Site,

Commencing at Corner No. 1 Thence east 660 feet to corner No. 2;

Thence south 330 feet to corner No. 3;

Thence west 660 feet to corner No. 4;

Thence north 330 feet to the point of beginning

This is: S $\frac{1}{2}$  SW $\frac{1}{4}$  NW $\frac{1}{4}$  NW $\frac{1}{4}$ , Section 20, T3S, R13E

together with all and singular the hereditaments and appurtenances thereunto belonging or in anywise appertaining.

The aforesaid Mill Site consists of 5 acres or 330x660 feet claimed and was located this 31<sup>st</sup> day of March, 19 71

The date of the discovery and posting of this Notice is the 31<sup>st</sup> day of March, 19 71

In Witness Whereof, the said parties have hereunto set their hands and seals, this 31<sup>st</sup> day of March, 19 71

WITNESS:

Gerald K. Wood

LOCATORS:

KENNECOTT COPPER CORPORATION

By: James W. Torn

RECEIVED  
BLM. AZ STATE OFFICE  
OCT 3 10 00 AM '79  
PHOENIX, ARIZONA

MAP FILED IN

66899

SUPPLEMENTAL INFORMATION FORM

(B.L.M. ORGANIC ACT)

The name of this claim is AX NO. 9,  
which is recorded in DOCKET 626 at  
page 399 in the office of the Recorder of  
PINAL County, Arizona.

The latest amendment of the aforesaid claim is  
the \_\_\_\_\_ claim and recorded  
in \_\_\_\_\_ at page \_\_\_\_\_.

The current owner is KENNECOTT COPPER CORPORATION,  
% Mine Engineering Dept., whose address is  
Hayden, Arizona 85235.

This is a MILL SITE claim which was  
located on MARCH 31ST in the year  
of 1971.

This claim is situated in NE 1/4  
of Section(s) 19, Township 3S,  
Range 13E, G. & S. R. B. & M.

RECEIVED  
B.L.M. AZ STATE OFFICE  
OCT 3 10 00 AM '79  
PHOENIX, ARIZONA

# Notice of Location

MILL SITE CLAIM

I hereby certify that the within instrument was filed and recorded at request of KCC

APR 2 1971 2 P.M.

In Docket DOCKET 626 PAGE 399

on page \_\_\_\_\_  
Witness my hand and official seal the day and year aforesaid.

SOPHIE M. SMITH,  
County Recorder

By Carolyn Jones  
Deputy Recorder

TO WHOM IT MAY CONCERN: Please take notice that:

The name of this claim is Ax No. 9

The name of the locator of said claim 18:  
(is are)

KENNECOTT COPPER CORPORATION

The said locator do es hereby declare and publish as a legal notice that it  
(he - they) (is - are)

has a valid right to the occupation, possession and enjoyment of all and singular that tract or parcel of nonmineral land not exceeding five acres, situate, lying and being in Section 19 Township 3S  
Range 13E Gila & Salt River Base & Meridian, in the County of

Pinal, State of Arizona, bounded and described as follows:  
Ax No. 9 Mill Site,

Commencing at Corner No. 1 Thence east 660 feet to corner No. 2;  
Thence south 330 feet to corner No. 3;  
Thence west 660 feet to corner No. 4;  
Thence north 330 feet to the point of beginning

This is: N $\frac{1}{2}$  NE $\frac{1}{4}$  SE $\frac{1}{4}$  NE $\frac{1}{4}$ , Section 19, T3S, R13E

together with all and singular the hereditaments and appurtenances thereunto belonging or in anywise appertaining.

The aforesaid Mill Site consists of 5 acres or 330x660 feet claimed and was located this 31<sup>st</sup> day of March, 19 71

The date of the discovery and posting of this Notice is the 31<sup>st</sup> day of March, 19 71

In Witness Whereof, the said parties have hereunto set their hands and seals, this 31<sup>st</sup> day of March, 19 71

WITNESS:

Gerald K. Wood

LOCATORS:

KENNECOTT COPPER CORPORATION

By: James W. Toon

RECEIVED  
BLM. AZ STATE OFFICE  
OCT 3 10 00 AM '79  
PHOENIX, ARIZONA

MAP FILED IN

668922

SUPPLEMENTAL INFORMATION FORM

(B.L.M. ORGANIC ACT)

The name of this claim is AX NO. 10,  
 which is recorded in DOCKET 626 at  
 page 400 in the office of the Recorder of  
PINAL County, Arizona.

The latest amendment of the aforesaid claim is  
 the \_\_\_\_\_ claim and recorded  
 in \_\_\_\_\_ at page \_\_\_\_\_.

The current owner is KENNECOTT COPPER CORPORATION,  
% Mine Engineering Dept., whose address is  
Hayden, Arizona 85235.

This is a MILL SITE claim which was  
 located on MARCH 31ST in the year  
 of 1971.

This claim is situated in NW  $\frac{1}{4}$   
 of Section(s) 20, Township 3S,  
 Range 13E, G. & S. R. B. & M.

RECEIVED  
 B.L.M. AZ STATE OFFICE  
 PHOENIX, ARIZONA  
 OCT 3 10 00 AM '79

118148 MC

66901

# Notice of Location

MILL SITE CLAIM

STATE OF ARIZONA

County of Pinal

I hereby certify that the within instrument was filed and recorded

at request of KCC

APR 2 1971 2 P.M.

In Docket DOCKET 626 PAGE 400

on page \_\_\_\_\_  
Witness my hand and official seal the day and year aforesaid.

SOPHIE M. SMITH, County Recorder

By Earlyn Jones Deputy Recorder

TO WHOM IT MAY CONCERN: Please take notice that:  
The name of this claim is Ax No. 10  
The name \_\_\_\_\_ of the locator \_\_\_\_\_ of said claim is \_\_\_\_\_  
(is are)

KENNECOTT COPPER CORPORATION

The said locator do hereby declare and publish as a legal notice that it (he - they) (is - are) has a valid right to the occupation, possession and enjoyment of all and singular that tract or parcel of nonmineral land not exceeding five acres, situate, lying and being in Section 20 Township 3S Range 13S Gila & Salt River Base & Meridian, in the County of Pinal, State of Arizona, bounded and described as follows:

The Ax No. 10 Mill Site,  
Commencing at Corner No. 1 Thence east 660 feet to corner No. 2;  
Thence south 330 feet to corner No. 3;  
Thence west 660 feet to corner No. 4;  
Thence north 330 feet to the point of beginning  
This is: N 1/2 NW 1/4 SW 1/4 NW 1/4, Section 20, T3S, R13E

together with all and singular the hereditaments and appurtenances thereunto belonging or in anywise appertaining.

The aforesaid Mill Site consists of 5 acres or 330x660 feet claimed and was located this 31st day of March, 1971  
The date of the discovery and posting of this Notice is the 31st day of March, 1971  
In Witness Whereof, the said parties have hereunto set their hands and seals, this 31st day of March, 1971

WITNESS:  
Gerald K. Wood

LOCATORS:  
KENNECOTT COPPER CORPORATION  
By: James M. Toon

RECEIVED  
B.L.M. AZ STATE OFFICE  
OCT 3 10 00 AM '79  
PHOENIX, ARIZONA

MAP FILED IN 66892

SUPPLEMENTAL INFORMATION FORM

(B.L.M. ORGANIC ACT)

The name of this claim is AX NO. 11,  
 which is recorded in DOCKET 626 at  
 page 401 in the office of the Recorder of  
PINAL County, Arizona.

The latest amendment of the aforesaid claim is  
 the \_\_\_\_\_ claim and recorded  
 in \_\_\_\_\_ at page \_\_\_\_\_.

The current owner is KENNECOTT COPPER CORPORATION,  
% Mine Engineering Dept., whose address is  
Hayden, Arizona 85235.

This is a MILL SITE claim which was  
 located on MARCH 31ST in the year  
 of 1971.

This claim is situated in NE  $\frac{1}{4}$   
 of Section(s) 19, Township 3S,  
 Range 13E, G. & S. R. B. & M.

RECEIVED  
 B.L.M. AZ STATE OFFICE  
 OCT 3 10 00 AM '79  
 PHOENIX, ARIZONA

STATE OF ARIZONA

County of Pinal

I hereby certify that the within instrument was filed and recorded

at request of KCC  
APR 2 1971 2 P.M.

In Docket DOCKET 626 PAGE 401

on page \_\_\_\_\_  
Witness my hand and official seal the day and year aforesaid.

SOPHIE M. SMITH,  
County Recorder

By Calvin Jones  
Deputy Recorder

# Notice of Location

MILL SITE CLAIM

TO WHOM IT MAY CONCERN: Please take notice that:

The name of this claim is Ax No. 11

The name of the locator of said claim is (is are)

KENNECOTT COPPER CORPORATION

The said locator do es hereby declare and publish as a legal notice that it (he - they) (is - are)

has a valid right to the occupation, possession and enjoyment of all and singular that tract or parcel of nonmineral land not exceeding five acres, situate, lying and being in Section 19 Township 3S Range 13E Gila & Salt River base & Meridian, in the County of

Pinal, State of Arizona, bounded and described as follows:

The Ax No. 11 Mill Site,

Commencing at Corner No. 1 Thence east 660 feet to corner No. 2;

Thence south 330 feet to corner No. 3;

Thence west 660 feet to corner No. 4;

Thence north 330 feet to the point of beginning

This is: S $\frac{1}{2}$  NE $\frac{1}{4}$  SE $\frac{1}{4}$  NE $\frac{1}{4}$ , Section 19, T3S, R13E

together with all and singular the hereditaments and appurtenances thereunto belonging or in anywise appertaining.

The aforesaid Mill Site consists of 5 acres or 330x660 feet claimed and was located this 31<sup>st</sup> day of March, 1971

The date of the discovery and posting of this Notice is the 31<sup>st</sup> day of March, 1971

In Witness Whereof, the said parties have hereunto set their hands and seals, this 31<sup>st</sup> day of March, 1971.

WITNESS:

Gerald K. Wood

LOCATORS:

KENNECOTT COPPER CORPORATION

By: James W. Joon

RECEIVED  
BLM AZ STATE OFFICE  
OCT 3 10 00 AM '79  
PHOENIX, ARIZONA

MAP FILED IN

66892



SUPPLEMENTAL INFORMATION FORM

(B.L.M. ORGANIC ACT)

The name of this claim is AX NO. 12,  
 which is recorded in DOCKET 626 at  
 page 402 in the office of the Recorder of  
PINAL County, Arizona.

The latest amendment of the aforesaid claim is  
 the \_\_\_\_\_ claim and recorded  
 in \_\_\_\_\_ at page \_\_\_\_\_.

The current owner is KENNECOTT COPPER CORPORATION,  
% Mine Engineering Dept., whose address is  
Hayden, Arizona 85235.

This is a MILL SITE claim which was  
 located on MARCH 31ST in the year  
 of 1971.

This claim is situated in NW  $\frac{1}{4}$   
 of Section(s) 20, Township 3S,  
 Range 13E, G. & S. R. B. & M.

RECEIVED  
 B.L.M. AZ STATE OFFICE  
 OCT 3 10 00 AM '79  
 PHOENIX, ARIZONA

I hereby certify that the within instrument was filed and recorded at request of KCC

APR 2 1971 2 P.M.

in Docket DOCKET 626 PAGE 402

on page \_\_\_\_\_  
Witness my hand and official seal the day and year aforesaid.

SOPHIE M. SMITH,

County Recorder

By Emily Jones

Deputy Recorder

# Notice of Location

MILL SITE CLAIM

TO WHOM IT MAY CONCERN: Please take notice that:

The name of this claim is Ax No. 12

The name of the locator of said claim is (is are):

KENNECOTT COPPER CORPORATION

The said locator do es hereby declare and publish as a legal notice that it (he - they) (is - are)

has a valid right to the occupation, possession and enjoyment of all and singular that tract or parcel of nonmineral land not exceeding five acres, situate, lying and being in Section 20 Township 3S Range 13E Gila & Salt River Base & Meridian, in the County of

Pinal, State of Arizona, bounded and described as follows:

The Ax No. 12 Mill Site,

Commencing at Corner No. 1 Thence east 660 feet to corner No. 2;

Thence south 330 feet to corner No. 3;

Thence west 660 feet to corner No. 4;

Thence north 330 feet to the point of beginning

This is: S $\frac{1}{2}$  NW $\frac{1}{4}$  SW $\frac{1}{4}$  NW $\frac{1}{4}$ , Section 20, T3S, R13E

together with all and singular the hereditaments and appurtenances thereunto belonging or in anywise appertaining.

The aforesaid Mill Site consists of 5 acres or 330x660 feet claimed and was

located this 31<sup>st</sup> day of March, 19 71

The date of the discovery and posting of this Notice is the 31<sup>st</sup> day of March, 19 71

In Witness Whereof, the said parties have hereunto set their hands and seals, this 31<sup>st</sup> day of March, 19 71.

WITNESS:

Gerald K. Wood

LOCATORS:

KENNECOTT COPPER CORPORATION

By: James W. Toon

RECEIVED  
B.L.M. AZ STATE OFFICE  
OCT 3 10 00 AM '79  
PHOENIX, ARIZONA

MAP FILED IN 66892

SUPPLEMENTAL INFORMATION FORM

(B.L.M. ORGANIC ACT)

The name of this claim is AX NO. 13,  
which is recorded in DOCKET 626 at  
page 403 in the office of the Recorder of  
PINAL County, Arizona.


The latest amendment of the aforesaid claim is  
the \_\_\_\_\_ claim and recorded  
in \_\_\_\_\_ at page \_\_\_\_\_.

The current owner is KENNECOTT COPPER CORPORATION,  
% Mine Engineering Dept., whose address is  
Hayden, Arizona 85235.

This is a MILL SITE claim which was  
located on MARCH 31ST in the year  
of 1971.

This claim is situated in NE 1/4  
of Section(s) 19, Township 3S,  
Range 13E, G. & S. R. B. & M.

RECEIVED  
B.L.M. AZ STATE OFFICE  
PHOENIX, ARIZONA  
OCT 3 10 00 AM '79



STATE OF ARIZONA }  
County of Pinal }

I hereby certify that the within  
Instrument was filed and recorded  
at request of KCC  
APR 2 1971 2 P.M.

In Doc. DOCKET 626 PAGE 403  
on page \_\_\_\_\_

Witness my hand and official seal  
the day and year aforesaid.

SOPHIE M. SMITH,  
County Recorder

By Emily J. Jones  
Deputy Recorder

# Notice of Location

MILL SITE CLAIM

TO WHOM IT MAY CONCERN: Please take notice that:  
The name of this claim is \_\_\_\_\_ Ax No. 13  
The name \_\_\_\_\_ of the locator \_\_\_\_\_ of said claim is :  
(is are)

KENNECOTT COPPER CORPORATION

The said locator \_\_\_\_\_ does hereby declare and publish as a legal notice that it  
(he - they) (is - are)  
has a valid right to the occupation, possession and enjoyment of all and singular that tract or parcel of  
nonmineral land not exceeding five acres, situate, lying and being in Section 19 Township 3S  
Range 13E Gila & Salt River Base & \_\_\_\_\_ Meridian, in the County of  
Pinal, State of Arizona, bounded and described as follows:

The \_\_\_\_\_ Ax No. 13 Mill Site,  
Commencing at Corner No. 1 Thence east 660 feet to corner No. 2;  
Thence south 330 feet to corner No. 3;  
Thence west 660 feet to corner No. 4;  
Thence north 330 feet to the point of beginning  
This is: N $\frac{1}{2}$  SE $\frac{1}{4}$  SE $\frac{1}{4}$  NE $\frac{1}{4}$ , Section 19, T3S, R13E

together with all and singular the hereditaments and appurtenances thereunto belonging or in anywise  
appertaining.

The aforesaid Mill Site consists of 5 acres or 330x660 feet claimed and was  
located this 31<sup>st</sup> day of March, 19 71  
The date of the discovery and posting of this Notice is the 31<sup>st</sup> day of March, 19 71  
In Witness Whereof, the said parties have hereunto set their hands and seals, this 31<sup>st</sup> day  
of March, 19 71.

WITNESS:  
Gerald K. Wood

LOCATORS:  
KENNECOTT COPPER CORPORATION  
By: James M. Toon

RECEIVED  
BLM. AZ STATE OFFICE  
OCT 3 10 00 AM '79  
PHOENIX, ARIZONA

MAP FILED IN  
66-892

SUPPLEMENTAL INFORMATION FORM

(B.L.M. ORGANIC ACT)

The name of this claim is AX NO. 14,  
which is recorded in DOCKET 626 at  
page 404 in the office of the Recorder of  
PINAL County, Arizona.

The latest amendment of the aforesaid claim is  
the \_\_\_\_\_ claim and recorded  
in \_\_\_\_\_ at page \_\_\_\_\_.

The current owner is KENNECOTT COPPER CORPORATION,  
% Mine Engineering Dept., whose address is  
Hayden, Arizona 85235.

This is a MILL SITE claim which was  
located on MARCH 31ST in the year  
of 1971.

This claim is situated in NW 1/4  
of Section(s) 20, Township 3S,  
Range 13E, G. & S. R. B. & M.

RECEIVED  
B.L.M. AZ STATE OFFICE  
OCT 3 10 00 AM '79  
PHOENIX, ARIZONA

# Notice of Location

MILL SITE CLAIM



STATE OF ARIZONA

County of Pinal

I hereby certify that the within instrument was filed and recorded at request of KCC

APR 2 1971 2 P.M.

In Docket DOCKET 626 PAGE 404

on page \_\_\_\_\_  
Witness my hand and official seal the day and year aforesaid.

SOPHIE M. SMITH,

County Recorder

By Carolyn Thomas  
Deputy Recorder

TO WHOM IT MAY CONCERN: Please take notice that:

The name of this claim is Ax No. 14  
The name \_\_\_\_\_ of the locator \_\_\_\_\_ of said claim is :  
(is are)

KENNECOTT COPPER CORPORATION

The said locator do es hereby declare and publish as a legal notice that it (he - they) (is - are)

has a valid right to the occupation, possession and enjoyment of all and singular that tract or parcel of nonmineral land not exceeding five acres, situate, lying and being in Section 20 Township 3S Range 13E Gila & Salt River Base & Meridian, in the County of Pinal, State of Arizona, bounded and described as follows:

The Ax No. 14 Mill Site,

Commencing at Corner No. 1 Thence east 660 feet to corner No. 2;

Thence south 330 feet to corner No. 3;

Thence west 660 feet to corner No. 4;

Thence north 330 feet to the point of beginning

This is: N $\frac{1}{2}$  SW $\frac{1}{4}$  SW $\frac{1}{4}$  NW $\frac{1}{4}$ , Section 20, T3S, R13E

together with all and singular the hereditaments and appurtenances thereunto belonging or in anywise appertaining.

The aforesaid Mill Site consists of 5 acres or 330x660 feet claimed and was located this 31<sup>st</sup> day of March, 19 71.

The date of the discovery and posting of this Notice is the 31<sup>st</sup> day of March, 19 71.

In Witness Whereof, the said parties have hereunto set their hands and seals, this 31<sup>st</sup> day of March, 19 71.

WITNESS:

Arnold K Wood

LOCATORS:

KENNECOTT COPPER CORPORATION

By: James W. Lyon

RECEIVED  
BLM. AZ STATE OFFICE  
OCT 3 10 00 AM '79  
PHOENIX, ARIZONA

MAP FILED IN

66895

SUPPLEMENTAL INFORMATION FORM

(B.L.M. ORGANIC ACT)

The name of this claim is AX NO. 15,  
 which is recorded in DOCKET 626 at  
 page 405 in the office of the Recorder of  
PINAL County, Arizona.

The latest amendment of the aforesaid claim is  
 the \_\_\_\_\_ claim and recorded  
 in \_\_\_\_\_ at page \_\_\_\_\_.

The current owner is KENNECOTT COPPER CORPORATION,  
% Mine Engineering Dept., whose address is  
Hayden, Arizona 85235.

This is a MILL SITE claim which was  
 located on MARCH 31ST in the year  
 of 1971.

This claim is situated in NE  $\frac{1}{4}$   
 of Section(s) 19, Township 3S,  
 Range 13E, G. & S. R. B. & M.

PHOENIX, ARIZONA

OCT 3 10 00 AM '79

RECEIVED  
B.L.M. AZ STATE OFFICE

INDEXED COMPARED

STATE OF ARIZONA

113 MC

66906

County of Pinal

I hereby certify that the within instrument was filed and recorded at request of KCC

APR 2 1971 2 P.M.

In Docket DOCKET 626 PAGE 405

on page \_\_\_\_\_  
Witness my hand and official seal the day and year aforesaid.

SOPHIE M. SMITH,  
County Recorder

By C Evelyn Jones  
Deputy Recorder

# Notice of Location

## MILL SITE CLAIM

TO WHOM IT MAY CONCERN: Please take notice that:

The name of this claim is \_\_\_\_\_ Ax No. 15

The name \_\_\_\_\_ of the locator \_\_\_\_\_ of said claim is :  
(is are)

KENNECOTT COPPER CORPORATION

The said locator \_\_\_\_\_ do es hereby declare and publish as a legal notice that it  
(he - they) (is - are)

has a valid right to the occupation, possession and enjoyment of all and singular that tract or parcel of nonmineral land not exceeding five acres, situate, lying and being in Section 19 Township 3S

Range 13E Gila & Salt River Base & Meridian, in the County of Pinal, State of Arizona, bounded and described as follows:

The \_\_\_\_\_ Ax No. 15 Mill Site,

Commencing at Corner No. 1 Thence east 660 feet to corner No. 2;

Thence south 330 feet to corner No. 3;

Thence west 660 feet to corner No. 4;

Thence north 330 feet to the point of beginning

This is: S $\frac{1}{2}$  SE $\frac{1}{4}$  SE $\frac{1}{4}$  NE $\frac{1}{4}$ , Section 19, T3S, R13E

together with all and singular the hereditaments and appurtenances thereunto belonging or in anywise appertaining.

The aforesaid Mill Site consists of 5 acres or 330x660 feet claimed and was located this 31<sup>st</sup> day of March, 19 71

The date of the discovery and posting of this Notice is the 31<sup>st</sup> day of March, 19 71

In Witness Whereof, the said parties have hereunto set their hands and seals, this 31<sup>st</sup> day of March, 19 71

WITNESS:

Ronald K. Wood

LOCATORS:

KENNECOTT COPPER CORPORATION

By: James M. Iron

RECEIVED  
BLM. AZ STATE OFFICE  
OCT 3 10 00 AM '79  
PHOENIX, ARIZONA

MAP FILED IN 66-895



SUPPLEMENTAL INFORMATION FORM

(B.L.M. ORGANIC ACT)

The name of this claim is AX NO. 16,  
 which is recorded in DOCKET 626 at  
 page 406 in the office of the Recorder of  
PINAL County, Arizona.

The latest amendment of the aforesaid claim is  
 the \_\_\_\_\_ claim and recorded  
 in \_\_\_\_\_ at page \_\_\_\_\_.

The current owner is KENNECOTT COPPER CORPORATION,  
% Mine Engineering Dept., whose address is  
Hayden, Arizona 85235.

This is a MILL SITE claim which was  
 located on MARCH 31ST in the year  
 of 1971.

This claim is situated in NW  $\frac{1}{4}$   
 of Section(s) 20, Township 3S,  
 Range 13E, G. & S. R. B. & M.

RECEIVED  
 B.L.M. AZ STATE OFFICE  
 PHOENIX, ARIZONA  
 OCT 3 10 00 AM '79

INDEXED COMPARED

STATE OF ARIZONA

15151 A MC

66907

County of Pinal

I hereby certify that the within instrument was filed and recorded at request of REC

APR 2 1971 2 P.M.

In Docket DOCKET 626 PAGE 406

on page... Witness my hand and official seal the day and year aforesaid.

SOPHIE M. SMITH, County Recorder

By Evelyn Jones Deputy Recorder

# Notice of Location

## MILL SITE CLAIM

TO WHOM IT MAY CONCERN: Please take notice that:

The name of this claim is \_\_\_\_\_ Ax No. 16

The name \_\_\_\_\_ of the locator \_\_\_\_\_ of said claim is \_\_\_\_\_ :  
(is are)

KENNECOTT COPPER CORPORATION

The said locator \_\_\_\_\_ do es hereby declare and publish as a legal notice that it (he - they) (is - are)

has a valid right to the occupation, possession and enjoyment of all and singular that tract or parcel of nonmineral land not exceeding five acres, situate, lying and being in Section 20 Township 3S

Range 13E Gila & Salt River Base & \_\_\_\_\_ Meridian, in the County of Pinal, State of Arizona, bounded and described as follows:

The \_\_\_\_\_ Ax No. 16 \_\_\_\_\_ Mill Site,

Commencing at Corner No. 1 Thence east 660 feet to corner No. 2;

Thence south 330 feet to corner No. 3;

Thence west 660 feet to corner No. 4;

Thence north 330 feet to the point of beginning

This is: S $\frac{1}{2}$  SW $\frac{1}{4}$  SW $\frac{1}{4}$  NW $\frac{1}{4}$ , Section 20, T3S, R13E

together with all and singular the hereditaments and appurtenances thereunto belonging or in anywise appertaining.

The aforesaid Mill Site consists of 5 acres or 330x660 feet claimed and was located this 31<sup>st</sup> day of March, 1971.

The date of the discovery and posting of this Notice is the 31<sup>st</sup> day of March, 1971.

In Witness Whereof, the said parties have hereunto set their hands and seals, this 31<sup>st</sup> day of March, 1971.

WITNESS:

Merold A. Wood

LOCATORS:

KENNECOTT COPPER CORPORATION

By: James U. Iron

RECEIVED  
BLM. AZ STATE OFFICE  
OCT 3 10 00 AM '79  
PHOENIX, ARIZONA

MAP FILED IN 66892

SUPPLEMENTAL INFORMATION FORM

(B.L.M. ORGANIC ACT)

The name of this claim is AX NO. 17,  
which is recorded in DOCKET 626 at  
page 407 in the office of the Recorder of  
PINAL County, Arizona.


The latest amendment of the aforesaid claim is  
the \_\_\_\_\_ claim and recorded  
in \_\_\_\_\_ at page \_\_\_\_\_.

The current owner is KENNECOTT COPPER CORPORATION,  
% Mine Engineering Dept., whose address is  
Hayden, Arizona 85235.

This is a MILL SITE claim which was  
located on MARCH 31ST in the year  
of 1971.

This claim is situated in SE  $\frac{1}{4}$   
of Section(s) 19, Township 3S,  
Range 13E, G. & S. R. B. & M.

RECEIVED  
B.L.M. AZ STATE OFFICE  
OCT 3 10 00 AM '79  
PHOENIX, ARIZONA



# Notice of Location

MILL SITE CLAIM

STATE OF ARIZONA

County of Pinal

I hereby certify that the within instrument was filed and recorded at request of KCC

APR 2 1971 2 P.M.

In Docket 626 PAGE 407

on page \_\_\_\_\_  
Witness my hand and official seal the day and year aforesaid.

SOPHIE M. SMITH, County Recorder  
By Evelyn Jones Deputy Recorder

TO WHOM IT MAY CONCERN: Please take notice that:

The name of this claim is Ax No. 17

The name of the locator of said claim is (is are)

KENNECOTT COPPER CORPORATION

The said locator do es hereby declare and publish as a legal notice that it (he - they) (is - are)

has a valid right to the occupation, possession and enjoyment of all and singular that tract or parcel of nonmineral land not exceeding five acres, situate, lying and being in Section 19 Township 3S Range 13E Gila & Salt River Base & Meridian, in the County of

Pinal, State of Arizona, bounded and described as follows:

The Ax No. 17 Mill Site,

Commencing at Corner No. 1 Thence east 660 feet to corner No. 2;

Thence south 330 feet to corner No. 3;

Thence west 660 feet to corner No. 4;

Thence north 330 feet to the point of beginning

This is: N $\frac{1}{2}$  NE $\frac{1}{4}$  NE $\frac{1}{4}$  SE $\frac{1}{4}$ , Section 19, T3S, R13E

together with all and singular the hereditaments and appurtenances thereunto belonging or in anywise appertaining.

The aforesaid Mill Site consists of 5 acres or 330x660 feet claimed and was located this 31<sup>st</sup> day of March, 19 71.

The date of the discovery and posting of this Notice is the 31<sup>st</sup> day of March, 19 71.

In Witness Whereof, the said parties have hereunto set their hands and seals, this 31<sup>st</sup> day of March, 19 71.

WITNESS:

Isaac K. Wood

LOCATORS:

KENNECOTT COPPER CORPORATION

By: James W. Iron

RECEIVED  
B.L.M. AZ STATE OFFICE  
OCT 3 10 00 AM '79  
PHOENIX, ARIZONA

MAP FILED IN

66892

SUPPLEMENTAL INFORMATION FORM

(B.L.M. ORGANIC ACT)

The name of this claim is AX NO. 18,  
 which is recorded in DOCKET 626 at  
 page 408 in the office of the Recorder of  
PINAL County, Arizona.

The latest amendment of the aforesaid claim is  
 the \_\_\_\_\_ claim and recorded  
 in \_\_\_\_\_ at page \_\_\_\_\_.

The current owner is KENNECOTT COPPER CORPORATION,  
% Mine Engineering Dept., whose address is  
Hayden, Arizona 85235.

This is a MILL SITE claim which was  
 located on MARCH 31ST in the year  
 of 1971.

This claim is situated in SW  $\frac{1}{4}$   
 of Section(s) 20, Township 3S,  
 Range 13E, G. & S. R. B. & M.

RECEIVED  
 B.L.M. AZ STATE OFFICE  
 PHOENIX, ARIZONA  
 OCT 3 10 00 AM '79

# Notice of Location

MILL SITE CLAIM

I hereby certify that the within instrument was filed and recorded at request of KCC

APR 2 1971 2 P.M.

In Docket DOCKET 626 PAGE 408

on page \_\_\_\_\_  
Witness my hand and official seal the day and year aforesaid.

SOPHIE M. SMITH, County Recorder

By Evelyn Jones Deputy Recorder

TO WHOM IT MAY CONCERN: Please take notice that:

The name of this claim is Ax No. 18

The name of the locator of said claim is (is are)

KENNECOTT COPPER CORPORATION

The said locator do-es hereby declare and publish as a legal notice that it (he - they) (is - are)

has a valid right to the occupation, possession and enjoyment of all and singular that tract or parcel of nonmineral land not exceeding five acres, situate, lying and being in Section 20 Township 3S

Range 13E Gila & Salt River Base & Meridian, in the County of

Pinal, State of Arizona, bounded and described as follows:

The Ax No. 18 Mill Site,

Commencing at Corner No. 1 Thence east 660 feet to corner No. 2;

Thence south 330 feet to corner No. 3;

Thence west 660 feet to corner No. 4;

Thence north 330 feet to the point of beginning

This is: N $\frac{1}{2}$  NW $\frac{1}{4}$  NW $\frac{1}{4}$  SW $\frac{1}{4}$ , Section 20, T3S, R13E

together with all and singular the hereditaments and appurtenances thereunto belonging or in anywise appertaining.

The aforesaid Mill Site consists of 5 acres or 330x660 feet claimed and was located this 31<sup>st</sup> day of March, 19 71

The date of the discovery and posting of this Notice is the 31<sup>st</sup> day of March, 19 71

In Witness Whereof, the said parties have hereunto set their hands and seals, this 31<sup>st</sup> day of March, 19 71

WITNESS:

Gerald K. Wood

LOCATORS:

KENNECOTT COPPER CORPORATION

By: James W. Iron

RECEIVED  
BLM. AZ STATE OFFICE  
OCT 3 10 00 AM '79  
PHOENIX, ARIZONA

MAP FILED IN

66892

SUPPLEMENTAL INFORMATION FORM

(B.L.M. ORGANIC ACT)

The name of this claim is AX NO. 19,  
which is recorded in DOCKET 626 at  
page 409 in the office of the Recorder of  
PINAL County, Arizona.


The latest amendment of the aforesaid claim is  
the \_\_\_\_\_ claim and recorded  
in \_\_\_\_\_ at page \_\_\_\_\_.

The current owner is KENNECOTT COPPER CORPORATION,  
% Mine Engineering Dept., whose address is  
Hayden, Arizona 85235.

This is a MILL SITE claim which was  
located on MARCH 31ST in the year  
of 1971.

This claim is situated in SE 1/4  
of Section(s) 19, Township 3S,  
Range 13E, G. & S. R. B. & M.

RECEIVED  
B.L.M. AZ STATE OFFICE  
PHOENIX, ARIZONA  
OCT 3 10 00 AM '79



415157

STATE OF ARIZONA

County of Pinal

I hereby certify that the within instrument was filed and recorded at request of Kee

APR 2 1971 9 P.M.

In Doc. DOCKET 626 PAGE 409

on page \_\_\_\_\_  
Witness my hand and official seal the day and year aforesaid.

SOPHIE M. SMITH,

County Recorder

By Luelyn Jones  
Deputy Recorder

# Notice of Location

MILL SITE CLAIM

TO WHOM IT MAY CONCERN: Please take notice that:

The name of this claim is \_\_\_\_\_ Ax No. 19  
The name \_\_\_\_\_ of the locator \_\_\_\_\_ of said claim is \_\_\_\_\_  
(is are)

KENNECOTT COPPER CORPORATION

The said locator \_\_\_\_\_ do es hereby declare and publish as a legal notice that it  
(he - they) (is - are)

has a valid right to the occupation, possession and enjoyment of all and singular that tract or parcel of nonmineral land not exceeding five acres, situate, lying and being in Section 19 Township 3S Range 13E Gila & Salt River Base & Meridian, in the County of Pinal, State of Arizona, bounded and described as follows:

The \_\_\_\_\_ Ax No. 19 Mill Site,  
Commencing at Corner No. 1 Thence east 660 feet to corner No. 2;  
Thence south 330 feet to corner No. 3;  
Thence west 660 feet to corner No. 4;  
Thence north 330 feet to the point of beginning

This is: S $\frac{1}{2}$  NE $\frac{1}{4}$  NE $\frac{1}{4}$  SE $\frac{1}{4}$ , Section 19, T3S, R13E

together with all and singular the hereditaments and appurtenances thereunto belonging or in anywise appertaining.

The aforesaid Mill Site consists of 5 acres or 330x660 feet claimed and was located this 31<sup>st</sup> day of March, 1971

The date of the discovery and posting of this Notice is the 31<sup>st</sup> day of March, 1971

In Witness Whereof, the said parties have hereunto set their hands and seals, this 31<sup>st</sup> day of March, 1971.

WITNESS:

Harold K. Wood

LOCATORS:

KENNECOTT COPPER CORPORATION

By: James W. Toon

RECEIVED  
BLM. AZ STATE OFFICE  
PHOENIX, ARIZONA  
OCT 3 10 00 AM '79

MAP FILED IN

66892



SUPPLEMENTAL INFORMATION FORM

(B.L.M. ORGANIC ACT)

The name of this claim is AX NO. 20,  
 which is recorded in DOCKET 626 at  
 page 410 in the office of the Recorder of  
PINAL County, Arizona.

The latest amendment of the aforesaid claim is  
 the \_\_\_\_\_ claim and recorded  
 in \_\_\_\_\_ at page \_\_\_\_\_.

The current owner is KENNECOTT COPPER CORPORATION,  
 % Mine Engineering Dept. , whose address is  
Hayden, Arizona 85235.

This is a MILL SITE claim which was  
 located on MARCH 31ST in the year  
 of 1971.

This claim is situated in SW  $\frac{1}{4}$   
 of Section(s) 20, Township 3S,  
 Range 13E, G. & S. R. B. & M.

RECEIVED  
 B.L.M. AZ STATE OFFICE  
 OCT 3 10 00 AM '79  
 PHOENIX, ARIZONA

INDEXED COMPARED

418138 MC

66911



STATE OF ARIZONA

County of Pinal

I hereby certify that the within instrument was filed and recorded at request of KCC

APR 2 1971 2 P.M.

In Docket DOCKET 626 PAGE 410

on page \_\_\_\_\_  
Witness my hand and official seal the day and year aforesaid.

SOPHIE M. SMITH,  
County Recorder

By Emelya Jones  
Deputy Recorder

# Notice of Location

## MILL SITE CLAIM

TO WHOM IT MAY CONCERN: Please take notice that:  
The name of this claim is AX No. 20  
The name \_\_\_\_\_ of the locator \_\_\_\_\_ of said claim is  
(is are)

KENNECOTT COPPER CORPORATION

The said locator does hereby declare and publish as a legal notice that it  
(he - they) (is - are)

has a valid right to the occupation, possession and enjoyment of all and singular that tract or parcel of nonmineral land not exceeding five acres, situate, lying and being in Section 20 Township 3S

Range 13E Gila & Salt River Base & Meridian, in the County of Pinal, State of Arizona, bounded and described as follows:

The AX No. 20 Mill Site,

Commencing at Corner No. 1 Thence east 660 feet to corner No. 2;  
Thence south 330 feet to corner No. 3;  
Thence west 660 feet to corner No. 4;  
Thence north 330 feet to the point of beginning

This is: S $\frac{1}{2}$  NW $\frac{1}{4}$  NW $\frac{1}{4}$  SW $\frac{1}{4}$ , Section 20, T3S, R13E

together with all and singular the hereditaments and appurtenances thereunto belonging or in anywise appertaining.

The aforesaid Mill Site consists of 5 acres or 330x660 feet claimed and was located this 31<sup>st</sup> day of March, 19 71

The date of the discovery and posting of this Notice is the 31<sup>st</sup> day of March, 19 71  
In Witness Whereof, the said parties have hereunto set their hands and seals, this 31<sup>st</sup> day of March, 19 71.

WITNESS:

Gerald K. Wood

LOCATORS:

KENNECOTT COPPER CORPORATION

By: James M. Iron

RECEIVED  
BLM. AZ STATE OFFICE  
PHOENIX, ARIZONA  
OCT 3 10 00 AM '79

MAP FILED IN

66892

SUPPLEMENTAL INFORMATION FORM

(B.L.M. ORGANIC ACT)

The name of this claim is AX NO. 21,  
 which is recorded in DOCKET 626 at  
 page 411 in the office of the Recorder of  
PINAL County, Arizona.


The latest amendment of the aforesaid claim is  
 the \_\_\_\_\_ claim and recorded  
 in \_\_\_\_\_ at page \_\_\_\_\_.

The current owner is KENNECOTT COPPER CORPORATION,  
% Mine Engineering Dept., whose address is  
Hayden, Arizona 85235.

This is a MILL SITE claim which was  
 located on MARCH 31ST in the year  
 of 1971.

This claim is situated in SE  $\frac{1}{4}$   
 of Section(s) 19, Township 3S,  
 Range 13E, G. & S. R. B. & M.

RECEIVED  
 B.L.M. AZ STATE OFFICE  
 PHOENIX, ARIZONA  
 OCT 3 10 00 AM '79



County of Pinal  
I hereby certify that the within instrument was filed and recorded at request of KCC  
APR 2 1971 2 P.M.

# Notice of Location

In Docket DOCKET 626 PAGE 411

## MILL SITE CLAIM

on page \_\_\_\_\_  
Witness my hand and official seal the day and year aforesaid.  
SOPHIE M. SMITH,  
County Recorder  
By Erlynn Jones  
Deputy Recorder

TO WHOM IT MAY CONCERN: Please take notice that:  
The name of this claim is Ax No. 21  
The name \_\_\_\_\_ of the locator \_\_\_\_\_ of said claim is \_\_\_\_\_  
(is are)

KENNECOTT COPPER CORPORATION

The said locator do es hereby declare and publish as a legal notice that it \_\_\_\_\_  
(he - they) (is - are)  
has a valid right to the occupation, possession and enjoyment of all and singular that tract or parcel of nonmineral land not exceeding five acres, situate, lying and being in Section 19 Township 3S  
Range 13E Gila & Salt River Base & Meridian, in the County of  
Pinal State of Arizona, bounded and described as follows:

The Ax No. 21 Mill Site,  
Commencing at Corner No. 1 Thence east 660 feet to corner No. 2;  
Thence south 330 feet to corner No. 3;  
Thence west 660 feet to corner No. 4  
Thence north 330 feet to the point of beginning  
This is: N $\frac{1}{2}$  SE $\frac{1}{4}$  NE $\frac{1}{4}$  SE $\frac{1}{4}$ , Section 19, T3S, R13E

together with all and singular the hereditaments and appurtenances thereunto belonging or in anywise appertaining.

The aforesaid Mill Site consists of 5 acres or 330x660 feet claimed and was located this 31<sup>st</sup> day of March, 1971  
The date of the discovery and posting of this Notice is the 31<sup>st</sup> day of March, 1971  
In Witness Whereof, the said parties have hereunto set their hands and seals, this 31<sup>st</sup> day of March, 1971

WITNESS:  
Gerald H. Wood

LOCATORS:  
KENNECOTT COPPER CORPORATION  
By: James W. Torn

RECEIVED  
B.L.M. AZ STATE OFFICE  
OCT - 3 10 00 AM '79  
PHOENIX, ARIZONA

MAP FILED IN 668922

SUPPLEMENTAL INFORMATION FORM

(B.L.M. ORGANIC ACT)

The name of this claim is AX NO. 22,  
 which is recorded in DOCKET 626 at  
 page 412 in the office of the Recorder of  
PINAL County, Arizona.


The latest amendment of the aforesaid claim is  
 the \_\_\_\_\_ claim and recorded  
 in \_\_\_\_\_ at page \_\_\_\_\_.

The current owner is KENNECOTT COPPER CORPORATION,  
% Mine Engineering Dept., whose address is  
Hayden, Arizona 85235.

This is a MILL SITE claim which was  
 located on MARCH 31ST in the year  
 of 1971.

This claim is situated in SW  $\frac{1}{4}$   
 of Section(s) 20, Township 3S,  
 Range 13E, G. & S. R. B. & M.

RECEIVED  
 B.L.M. AZ STATE OFFICE  
 OCT 3 10 00 AM '79  
 PHOENIX, ARIZONA



# Notice of Location

MILL SITE CLAIM

I hereby certify that the within instrument was filed and recorded at request of REC  
APR 2 1971 2 P.M.

In Docket 626 PAGE 412

on page \_\_\_\_\_  
Witness my hand and official seal the day and year aforesaid.

SOPHIE M. SMITH,  
County Recorder

By Conely Jones  
Deputy Recorder

TO WHOM IT MAY CONCERN: Please take notice that:  
The name of this claim is \_\_\_\_\_ AX No. 22  
The name \_\_\_\_\_ of the locator \_\_\_\_\_ of said claim is \_\_\_\_\_:  
(is are)

KENNECOTT COPPER CORPORATION

The said locator \_\_\_\_\_ do es hereby declare and publish as a legal notice that it \_\_\_\_\_  
(he - they) (is - are)  
has a valid right to the occupation, possession and enjoyment of all and singular that tract or parcel of nonmineral land not exceeding five acres, situate, lying and being in Section 20 Township 3S Range 13E Gila & Salt River Base & Meridian, in the County of Pinal, State of Arizona, bounded and described as follows:  
The \_\_\_\_\_ Ax No. 22 \_\_\_\_\_ Mill Site,

Commencing at Corner No. 1 Thence east 660 feet to corner No. 2;  
Thence south 330 feet to corner No. 3;  
Thence west 660 feet to corner No. 4  
Thence north 330 feet to the point of beginning  
This is: N $\frac{1}{2}$  SW $\frac{1}{4}$  NW $\frac{1}{4}$  SW $\frac{1}{4}$ , Section 20, T3S, R13E

together with all and singular the hereditaments and appurtenances thereunto belonging or in anywise appertaining.

The aforesaid Mill Site consists of 5 acres or 330x660 feet claimed and was located this 31<sup>st</sup> day of March, 19 71  
The date of the discovery and posting of this Notice is the 31<sup>st</sup> day of March, 19 71  
In Witness Whereof, the said parties have hereunto set their hands and seals, this 31<sup>st</sup> day of March, 19 71.

WITNESS:  
Derald K. Wood

LOCATORS:  
KENNECOTT COPPER CORPORATION  
By: James W. Fox

RECEIVED  
B.L.M. AZ STATE OFFICE  
OCT 3 10 00 AM '79  
PHOENIX, ARIZONA

FILED  
66892

SUPPLEMENTAL INFORMATION FORM

(B.L.M. ORGANIC ACT)

The name of this claim is AX NO. 23,  
 which is recorded in DOCKET 626 at  
 page 413 in the office of the Recorder of  
PINAL County, Arizona.

The latest amendment of the aforesaid claim is  
 the \_\_\_\_\_ claim and recorded  
 in \_\_\_\_\_ at page \_\_\_\_\_.

The current owner is KENNECOTT COPPER CORPORATION,  
% Mine Engineering Dept., whose address is  
Hayden, Arizona 85235.


This is a MILL SITE claim which was  
 located on MARCH 31ST in the year  
 of 1971.

This claim is situated in SE<sup>1</sup><sub>4</sub>  
 of Section(s) 19, Township 3S,  
 Range 13E, G. & S. R. B. & M.

PHOENIX, ARIZONA

OCT 3 10 00 AM '79

RECEIVED  
B.L.M. AZ STATE OFFICE



# Notice of Location

MILL SITE CLAIM

I hereby certify that the within instrument was filed and recorded at request of Kece

APR 2 1971 2 PM

In DOCKET 626 PAGE 413

on page \_\_\_\_\_  
Witness my hand and official seal the day and year aforesaid.

SOPHIE M. SMITH,  
County Recorder

By Lonely Thomas  
Deputy Recorder

TO WHOM IT MAY CONCERN: Please take notice that:

The name of this claim is Ax No. 23

The name \_\_\_\_\_ of the locator \_\_\_\_\_ of said claim is \_\_\_\_\_:  
(is are)

KENNECOTT COPPER CORPORATION

The said locator \_\_\_\_\_ do ~~es~~ hereby declare and publish as a legal notice that it \_\_\_\_\_  
(he - they) (is - are)

has a valid right to the occupation, possession and enjoyment of all and singular that tract or parcel of nonmineral land not exceeding five acres, situate, lying and being in Section 19 Township 3S Range 13E Gila & Salt River Base & Meridian, in the County of Pinal, State of Arizona, bounded and described as follows:

The \_\_\_\_\_ Ax No. 23 Mill Site,

Commencing at Corner No. 1 Thence east 660 feet to corner No. 2;  
Thence south 330 feet to corner No. 3;

Thence west 660 feet to corner No. 4;

Thence north 330 feet to the point of beginning

This is: S $\frac{1}{2}$  SE $\frac{1}{4}$  NE $\frac{1}{4}$  SE $\frac{1}{4}$ , Section 19, T3S, R13E

together with all and singular the hereditaments and appurtenances thereunto belonging or in anywise appertaining.

The aforesaid Mill Site consists of 5 acres or 330x660 feet claimed and was located this 31<sup>st</sup> day of March, 1971

The date of the discovery and posting of this Notice is the 31<sup>st</sup> day of March, 1971

In Witness Whereof, the said parties have hereunto set their hands and seals, this 31<sup>st</sup> day of March, 1971

WITNESS:  
Ernest L. Wood

LOCATORS:  
KENNECOTT COPPER CORPORATION

By: James M. Iron

PHOENIX, ARIZONA

OCT 3 10 00 AM '79

RECEIVED  
B.L.M. AZ STATE OFFICE

FILED IN 66892



SUPPLEMENTAL INFORMATION FORM

(B.L.M. ORGANIC ACT)

The name of this claim is AX NO. 24,  
 which is recorded in DOCKET 626 at  
 page 414 in the office of the Recorder of  
PINAL County, Arizona.

The latest amendment of the aforesaid claim is  
 the \_\_\_\_\_ claim and recorded  
 in \_\_\_\_\_ at page \_\_\_\_\_.

The current owner is KENNECOTT COPPER CORPORATION,  
% Mine Engineering Dept., whose address is  
Hayden, Arizona 85235.

This is a MILL SITE claim which was  
 located on MARCH 31ST in the year  
 of 1971.

This claim is situated in SW  $\frac{1}{4}$   
 of Section(s) 20, Township 3S,  
 Range 13E, G. & S. R. B. & M.

RECEIVED  
 B.L.M. AZ STATE OFFICE  
 PHOENIX, ARIZONA  
 OCT 3 10 00 AM '79

I hereby certify that the within instrument was filed and recorded at request of KCC

APR 2 1971 2 P.M.

4 AS 142

66915

# Notice of Location

Docket DOCKET 626 PAGE 414

MILL SITE CLAIM

Witness my hand and official seal the day and year aforesaid.

SOPHIE M. SMITH, County Recorder

By Emely James Deputy Recorder

TO WHOM IT MAY CONCERN: Please take notice that:

The name of this claim is Ax No. 24

The name of the locator of said claim is is:  
(is are)

KENNECOTT COPPER CORPORATION

The said locator does hereby declare and publish as a legal notice that it (he - they) (is - are)

has a valid right to the occupation, possession and enjoyment of all and singular that tract or parcel of nonmineral land not exceeding five acres, situate, lying and being in Section 20 Township 3S

Range 13E Gila & Salt River Base & Meridian, in the County of Pinal, State of Arizona, bounded and described as follows:

The Ax No. 24 Mill Site,

Commencing at Corner No. 1 Thence east 660 feet to corner No. 2;

Thence south 330 feet to corner No. 3;

Thence west 660 feet to corner No. 4;

Thence north 330 feet to the point of beginning

This is: S $\frac{1}{2}$  SW $\frac{1}{4}$  NW $\frac{1}{4}$  SW $\frac{1}{4}$ , Section 20, T3S, R13E

together with all and singular the hereditaments and appurtenances thereunto belonging or in anywise appertaining.

The aforesaid Mill Site consists of 5 acres or 330x660 feet claimed and was located this 31<sup>st</sup> day of March 19 71

The date of the discovery and posting of this Notice is the 31<sup>st</sup> day of March 19 71

In Witness Whereof, the said parties have hereunto set their hands and seals, this 31<sup>st</sup> day of March, 19 71.

WITNESS:

Ronald K. Wood

LOCATORS:

KENNECOTT COPPER CORPORATION

By: James W. Joon

RECEIVED  
B.L.M. AZ STATE OFFICE  
OCT 3 10 00 AM '79  
PHOENIX, ARIZONA

RECEIVED  
66892

SUPPLEMENTAL INFORMATION FORM

(B.L.M. ORGANIC ACT)

The name of this claim is AX NO. 25,  
which is recorded in DOCKET 626 at  
page 415 in the office of the Recorder of  
PINAL County, Arizona.

The latest amendment of the aforesaid claim is  
the \_\_\_\_\_ claim and recorded  
in \_\_\_\_\_ at page \_\_\_\_\_.

The current owner is KENNECOTT COPPER CORPORATION,  
% Mine Engineering Dept., whose address is  
Hayden, Arizona 85235.

This is a MILL SITE claim which was  
located on MARCH 31ST in the year  
of 1971.

This claim is situated in SE 1/4  
of Section(s) 19, Township 3S,  
Range 13E, G. & S. R. B. & M.

RECEIVED  
B.L.M. AZ STATE OFFICE  
OCT 3 10 00 AM '79  
PHOENIX, ARIZONA

MC 66916  
A15163

66916

I hereby certify that the within instrument was filed and recorded at request of KCC

APR 2 1971 2 P.M.

# Notice of Location

In Docket DOCKET 626 PAGE 415

on page \_\_\_\_\_  
Witness my hand and official seal the day and year aforesaid.

SOPHIE M. SMITH,  
County Recorder

By Carolyn Jones  
Deputy Recorder

MILL SITE CLAIM

TO WHOM IT MAY CONCERN: Please take notice that:

The name of this claim is AX No. 25

The name of the locator of said claim is (is are):

KENNECOTT COPPER CORPORATION

The said locator do ES hereby declare and publish as a legal notice that it (he - they) (is - are)

has a valid right to the occupation, possession and enjoyment of all and singular that tract or parcel of nonmineral land not exceeding five acres, situate, lying and being in Section 19 Township 3S Range 13E Gila & Salt River Base & Meridian, in the County of Pinal, State of Arizona, bounded and described as follows:

The AX No. 25 Mill Site,

Commencing at Corner No. 1 Thence east 660 feet to corner No. 2;

Thence south 330 feet to corner No. 3;

Thence west 660 feet to corner No. 4;

Thence north 330 feet to the point of beginning

This is: N $\frac{1}{2}$  NE $\frac{1}{4}$  SE $\frac{1}{4}$  SE $\frac{1}{4}$ , Section 19, T3S, R13E

together with all and singular the hereditaments and appurtenances thereunto belonging or in anywise appertaining.

The aforesaid Mill Site consists of 5 acres or 330x660 feet claimed and was located this 31st day of March, 1971

The date of the discovery and posting of this Notice is the 31st day of March, 1971  
In Witness Whereof, the said parties have hereunto set their hands and seals, this 31st day of March, 1971.

WITNESS:

Herold K. Wood

LOCATORS:

KENNECOTT COPPER CORPORATION

By: James W. Toon

RECEIVED  
BLM AZ STATE OFFICE  
OCT 3 10 00 AM '79  
PHOENIX, ARIZONA

MAP FILED IN  
66892

SUPPLEMENTAL INFORMATION FORM

(B.L.M. ORGANIC ACT)

The name of this claim is AX NO. 26,  
 which is recorded in DOCKET 626 at  
 page 416 in the office of the Recorder of  
PINAL County, Arizona.

The latest amendment of the aforesaid claim is  
 the \_\_\_\_\_ claim and recorded  
 in \_\_\_\_\_ at page \_\_\_\_\_.

The current owner is KENNECOTT COPPER CORPORATION,  
% Mine Engineering Dept., whose address is  
Hayden, Arizona 85235.


This is a MILL SITE claim which was  
 located on MARCH 31ST in the year  
 of 1971.

This claim is situated in SW  $\frac{1}{4}$   
 of Section(s) 20, Township 3S,  
 Range 13E, G. & S. R. B. & M.

PHOENIX, ARIZONA

OCT 3 10 00 AM '79

RECEIVED  
B.L.M. AZ STATE OFFICE



# Notice of Location

STATE OF ARIZONA

County of Pinal

I hereby certify that the within Instrument was filed and recorded at request of KCC

APR 2 1971 9 P.M.

In Docket DOCKET 626 PAGE 416

on page \_\_\_\_\_  
Witness my hand and official seal the day and year aforesaid.

SOPHIE M. SMITH, County Recorder

By Evelyn Jones Deputy Recorder

TO WHOM IT MAY CONCERN: Please take notice that:  
The name of this claim is Ax No. 26  
The name of the locator of said claim is (is are):

KENNECOTT COPPER CORPORATION

The said locator does hereby declare and publish as a legal notice that it (he - they) (is - are) has a valid right to the occupation, possession and enjoyment of all and singular that tract or parcel of nonmineral land not exceeding five acres, situate, lying and being in Section 20 Township 3S Range 13E Gila & Salt River Base & Meridian, in the County of Pinal, State of Arizona, bounded and described as follows:

The Ax No. 26 Mill Site,  
Commencing at Corner No. 1 Thence east 660 feet to corner No. 2:  
Thence south 330 feet to corner No. 3:  
Thence west 660 feet to corner No. 4:  
Thence north 330 feet to the point of beginning

This is: W 1/2 NW 1/4 SW 1/4, Section 20, T3S, R13E

together with all and singular the hereditaments and appurtenances thereunto belonging or in anywise appertaining.

The aforesaid Mill Site consists of 5 acres or 330x660 feet claimed and was located this 31st day of March, 19 71

The date of the discovery and posting of this Notice is the 31st day of March, 19 71

In Witness Whereof, the said parties have hereunto set their hands and seals, this 31st day of March, 19 71

WITNESS:

Gerald K. Wood

LOCATORS:

KENNECOTT COPPER CORPORATION

By: James W. Loan

RECEIVED  
BLM. AZ STATE OFFICE  
OCT 3 10 00 AM '79  
PHOENIX, ARIZONA

MAP FILED IN

66892

SUPPLEMENTAL INFORMATION FORM

(B.L.M. ORGANIC ACT)

The name of this claim is AX NO. 27,  
 which is recorded in DOCKET 626 at  
 page 417 in the office of the Recorder of  
PINAL County, Arizona.

The latest amendment of the aforesaid claim is  
 the \_\_\_\_\_ claim and recorded  
 in \_\_\_\_\_ at page \_\_\_\_\_.

The current owner is KENNECOTT COPPER CORPORATION,  
% Mine Engineering Dept., whose address is  
Hayden, Arizona 85235.

This is a MILL SITE claim which was  
 located on MARCH 31ST in the year  
 of 1971.

This claim is situated in SE  $\frac{1}{4}$   
 of Section(s) 19, Township 3S,  
 Range 13E, G. & S. R. B. & M.

RECEIVED  
 B.L.M. AZ STATE OFFICE  
 OCT 3 10 00 AM '79  
 PHOENIX, ARIZONA

STATE OF ARIZONA

County of Pinal

I hereby certify that the within instrument was filed and recorded

at request of KEE APR 2 1971 2 P.M.

In Docket DOCKET 626 PAGE 417 on page

Witness my hand and official seal the day and year aforesaid.

SOPHIE M. SMITH, County Recorder

By Carolyn Thomas Deputy Recorder

# Notice of Location

MILL SITE CLAIM

TO WHOM IT MAY CONCERN: Please take notice that:

The name of this claim is \_\_\_\_\_ Ax No. 27

The name \_\_\_\_\_ of the locator \_\_\_\_\_ of said claim is (is are):

KENNECOTT COPPER CORPORATION

The said locator \_\_\_\_\_ do es hereby declare and publish as a legal notice that 1t (he - they) (is - are)

has a valid right to the occupation, possession and enjoyment of all and singular that tract or parcel of nonmineral land not exceeding five acres, situate, lying and being in Section 19 Township 3S Range 13E Gila & Salt River Base & \_\_\_\_\_ Meridian, in the County of

Pinal, State of Arizona, bounded and described as follows:

The \_\_\_\_\_ Ax No. 27 \_\_\_\_\_ Mill Site,

Commencing at Corner No. 1 Thence east 660 feet to corner No. 2:

Thence south 330 feet to corner No. 3:

Thence west 660 feet to corner No. 4:

Thence north 330 feet to the point of beginning

This is: S $\frac{1}{2}$  NE $\frac{1}{4}$  SE $\frac{1}{4}$  SE $\frac{1}{4}$ , Section 19, T3S, R13E

together with all and singular the hereditaments and appurtenances thereunto belonging or in anywise appertaining.

The aforesaid Mill Site consists of 5 acres or 330x660 feet claimed and was located this 31<sup>st</sup> day of March, 19 71

The date of the discovery and posting of this Notice is the 31<sup>st</sup> day of March, 19 71

In Witness Whereof, the said parties have hereunto set their hands and seals, this 31<sup>st</sup> day of March, 19 71.

WITNESS:

Gerald K. Wood

LOCATORS:

KENNECOTT COPPER CORPORATION

By: James M. Iron

PHOENIX, ARIZONA

OCT 3 10 00 AM '79

RECEIVED B.L.M. AZ STATE OFFICE

MAP FILED IN 66892



SUPPLEMENTAL INFORMATION FORM

(B.L.M. ORGANIC ACT)

The name of this claim is AX NO. 28,  
which is recorded in DOCKET 626 at  
page 418 in the office of the Recorder of  
PINAL County, Arizona.

The latest amendment of the aforesaid claim is  
the \_\_\_\_\_ claim and recorded  
in \_\_\_\_\_ at page \_\_\_\_\_.

The current owner is KENNECOTT COPPER CORPORATION,  
% Mine Engineering Dept., whose address is  
Hayden, Arizona 85235.

This is a MILL SITE claim which was  
located on MARCH 31ST in the year  
of 1971.

This claim is situated in SW  $\frac{1}{4}$   
of Section(s) 20, Township 3S,  
Range 13E, G. & S. R. B. & M.

RECEIVED  
B.L.M. AZ STATE OFFICE  
OCT 3 10 00 AM '79  
PHOENIX, ARIZONA

STATE OF ARIZONA  
County of Pinal

I hereby certify that the within  
Instrument was filed and recorded  
at request of KCC

APR 2 1971 2 P.M.

In Docket DOCKET 626 PAGE 418  
on page

Witness my hand and official seal  
the day and year aforesaid.

SOPHIE M. SMITH,  
County Recorder

By Terily Barnes  
Deputy Recorder

# Notice of Location

MILL-SITE CLAIM

TO WHOM IT MAY CONCERN: Please take notice that:  
The name of this claim is Ax No. 28  
The name of the locator of said claim is  
(is are)

KENNECOTT COPPER CORPORATION

The said locator do es hereby declare and publish as a legal notice that it  
(he - they) (is - are)  
has a valid right to the occupation, possession and enjoyment of all and singular that tract or parcel of  
nonmineral land not exceeding five acres, situate, lying and being in Section 20 Township 3S  
Range 13E Gila & Salt River Base & Meridian, in the County of  
Pinal, State of Arizona, bounded and described as follows:

The Ax No. 28 Mill Site,  
Commencing at Corner No. 1 Thence east 660 feet to corner No. 2;  
Thence south 330 feet to corner No. 3;  
Thence west 660 feet to corner No. 4;  
Thence north 330 feet to the point of beginning  
This is: W $\frac{1}{2}$  SW $\frac{1}{4}$  SW $\frac{1}{4}$  SW $\frac{1}{4}$ ,

together with all and singular the hereditaments and appurtenances thereunto belonging or in anywise  
appertaining.

The aforesaid Mill Site consists of 5 acres or 330x660 feet claimed and was  
located this 31<sup>st</sup> day of March, 19 71  
The date of the discovery and posting of this Notice is the 31<sup>st</sup> day of March, 19 71  
In Witness Whereof, the said parties have hereunto set their hands and seals, this 31<sup>st</sup> day  
of March, 19 71.

WITNESS:  
Ronald L. Wood

LOCATORS:  
KENNECOTT COPPER CORPORATION  
By: James W. Loun

RECEIVED  
B.L.M. AT STATE OFFICE  
OCT 3 10 00 AM '79  
PHOENIX, ARIZONA  
MAP FILED IN 66892

SUPPLEMENTAL INFORMATION FORM

(B.L.M. ORGANIC ACT)

The name of this claim is AX NO. 29,  
which is recorded in DOCKET 626 at  
page 419 in the office of the Recorder of  
PINAL County, Arizona.

The latest amendment of the aforesaid claim is  
the \_\_\_\_\_ claim and recorded  
in \_\_\_\_\_ at page \_\_\_\_\_.

The current owner is KENNECOTT COPPER CORPORATION,  
% Mine Engineering Dept., whose address is  
Hayden, Arizona 85235.

This is a MILL SITE claim which was  
located on MARCH 31ST in the year  
of 1971.

This claim is situated in SE 1/4  
of Section(s) 19, Township 3S,  
Range 13E, G. & S. R. B. & M.

RECEIVED  
B.L.M. AZ STATE OFFICE  
PHOENIX, ARIZONA  
OCT 3 10 00 AM '79

STATE OF ARIZONA

County of Pinal

I hereby certify that the within instrument was filed and recorded at request of KCC

APR 2 1971 2 P.M.

In Docket DOCKET 626 PAGE 419

on page \_\_\_\_\_  
Witness my hand and official seal the day and year aforesaid.

SOPHIE M. SMITH,  
County Recorder

By Evelyn Jones  
Deputy Recorder

# Notice of Location

MILL SITE CLAIM

TO WHOM IT MAY CONCERN: Please take notice that:

The name of this claim is \_\_\_\_\_ Ax No. 29

The name \_\_\_\_\_ of the locator \_\_\_\_\_ of said claim is \_\_\_\_\_ (is are)

KENNECOTT COPPER CORPORATION

The said locator do es hereby declare and publish as a legal notice that it (he - they) (is - are)

has a valid right to the occupation, possession and enjoyment of all and singular that tract or parcel of nonmineral land not exceeding five acres, situate, lying and being in Section 19 Township 3S Range 13E Gila & Salt River Base & \_\_\_\_\_ Meridian, in the County of

Pinal, State of Arizona, bounded and described as follows:  
The \_\_\_\_\_ Ax No. 29 \_\_\_\_\_ Mill Site,

Commencing at Corner No. 1 Thence east 660 feet to corner No. 2;  
Thence south 330 feet to corner No. 3;  
Thence west 660 feet to corner No. 4;  
Thence north 330 feet to the point of beginning  
This is: N $\frac{1}{2}$  SE $\frac{1}{4}$  SE $\frac{1}{4}$  S $\frac{1}{4}$ , Section 19, T3S, R13E

together with all and singular the hereditaments and appurtenances thereunto belonging or in anywise appertaining.

The aforesaid Mill Site consists of 5 acres or 330x660 feet claimed and was located this 31<sup>st</sup> day of March, 19 71

The date of the discovery and posting of this Notice is the 31<sup>st</sup> day of March, 19 71

In Witness Whereof, the said parties have hereunto set their hands and seals, this 31<sup>st</sup> day of March, 19 71.

WITNESS:

Gerald K. Wood

LOCATORS:

KENNECOTT COPPER CORPORATION

By: James W. Loun

RECEIVED  
BLM. AZ STATE OFFICE  
OCT 3 10-00 AM '79  
PHOENIX, ARIZONA

MAP FILED IN

66892

SUPPLEMENTAL INFORMATION FORM

(B.L.M. ORGANIC ACT)

The name of this claim is AX NO. 30,  
 which is recorded in DOCKET 626 at  
 page 420 in the office of the Recorder of  
PINAL County, Arizona.

The latest amendment of the aforesaid claim is  
 the \_\_\_\_\_ claim and recorded  
 in \_\_\_\_\_ at page \_\_\_\_\_.

The current owner is KENNECOTT COPPER CORPORATION,  
% Mine Engineering Dept., whose address is  
Hayden, Arizona 85235.


This is a MILL SITE claim which was  
 located on MARCH 31ST in the year  
 of 1971.

This claim is situated in SE  $\frac{1}{4}$   
 of Section(s) 19, Township 3S,  
 Range 13E, G. & S. R. B. & M.

RECEIVED  
 B.L.M. ARIZONA STATE OFFICE  
 PHOENIX, ARIZONA  
 OCT 3 10 00 AM '79

# Notice of Location

MILL SITE CLAIM



STATE OF ARIZONA }  
County of Pinal }  
I hereby certify that the within  
Instrument was filed and recorded  
at request of KCC  
APR 2 1971 2 P.M.  
In DOCKET 626 PAGE 420

on page \_\_\_\_\_  
Witness my hand and official seal  
the day and year aforesaid,  
SOPHIE M. SMITH,  
County Recorder  
By Linda Jones  
Deputy Recorder

TO WHOM IT MAY CONCERN: Please take notice that:  
The name of this claim is Ax No. 30  
The name \_\_\_\_\_ of the locator \_\_\_\_\_ of said claim is :  
(is are)

KENNECOTT COPPER CORPORATION

The said locator do ES hereby declare and publish as a legal notice that it  
(he - they) (is - are)  
has a valid right to the occupation, possession and enjoyment of all and singular that tract or parcel of  
nonmineral land not exceeding five acres, situate, lying and being in Section 19 Township 3S  
Range 13E Gila & Salt River Base & Meridian, in the County of  
Pinal, State of Arizona, bounded and described as follows:  
The \_\_\_\_\_ Ax No. 30 Mill Site,

Commencing at Corner No. 1 Thence east 660 feet to corner No. 2;  
Thence south 330 feet to corner No. 3;  
Thence west 660 feet to corner No. 4;  
Thence north 330 feet to the point of beginning  
This is: S 1/2 SE 1/4 SE 1/4 SW 1/4, Section 19, T3S, R13E

together with all and singular the hereditaments and appurtenances thereunto belonging or in anywise  
appertaining.  
The aforesaid Mill Site consists of 5 acres or 330x660 feet claimed and was  
located this 31<sup>st</sup> day of March, 19 71  
The date of the discovery and posting of this Notice is the 31<sup>st</sup> day of March, 19 71  
In Witness Whereof, the said parties have hereunto set their hands and seals, this 31<sup>st</sup> day  
of March, 19 71.

WITNESS:  
Gerald K. Wood

LOCATORS:  
KENNECOTT COPPER CORPORATION  
BY: James M. Toon

RECEIVED  
BLM. AZ STATE OFFICE  
OCT 3 10 00 AM '79  
PHOENIX, ARIZONA

MAP FILED IN  
66892

SUPPLEMENTAL INFORMATION FORM

(B.L.M. ORGANIC ACT)

The name of this claim is AX NO. 31,  
which is recorded in DOCKET 626 at  
page 421 in the office of the Recorder of  
PINAL County, Arizona.

The latest amendment of the aforesaid claim is  
the \_\_\_\_\_ claim and recorded  
in \_\_\_\_\_ at page \_\_\_\_\_.

The current owner is KENNECOTT COPPER CORPORATION,  
% Mine Engineering Dept., whose address is  
Hayden, Arizona 85235.

This is a MILL SITE claim which was  
located on MARCH 31ST in the year  
of 1971.

This claim is situated in NW 1/4  
of Section(s) 20, Township 3S,  
Range 13E, G. & S. R. B. & M.

RECEIVED  
BLM AZ STATE OFFICE  
OCT 3 10 00 AM '79  
PHOENIX, ARIZONA

# Notice of Location

MILL SITE CLAIM

I hereby certify that the within instrument was filed and recorded at request of KCC APR 2 1971 9 PM

In Docket DOCKET 626 PAGE 421

on page \_\_\_\_\_  
Witness my hand and official seal the day and year aforesaid.

SOPHIE M. SMITH, County Recorder

By Emily J. Ponce Deputy Recorder

TO WHOM IT MAY CONCERN: Please take notice that:  
The name of this claim is \_\_\_\_\_ Ax No. 31  
The name \_\_\_\_\_ of the locator \_\_\_\_\_ of said claim is \_\_\_\_\_  
(is are)

KENNECOTT COPPER CORPORATION

The said locator \_\_\_\_\_ do es hereby declare and publish as a legal notice that it \_\_\_\_\_  
(he - they) (is - are)

has a valid right to the occupation, possession and enjoyment of all and singular that tract or parcel of nonmineral land not exceeding five acres, situate, lying and being in Section 20 Township 3S  
Range 13E Gila & Salt River Base & Meridian, in the County of

Pinal, State of Arizona, bounded and described as follows:  
The \_\_\_\_\_ Ax No. 31 Mill Site,

Commencing at Corner No. 1 Thence east 660 feet to corner No. 2;  
Thence south 330 feet to corner No. 3;  
Thence west 660 feet to corner No. 4;  
Thence north 330 feet to the point of beginning

This is: N $\frac{1}{2}$  NE $\frac{1}{4}$  NW $\frac{1}{4}$  NW $\frac{1}{4}$ , Section 20, T3S, R13E

together with all and singular the hereditaments and appurtenances thereunto belonging or in anywise appertaining.

The aforesaid Mill Site consists of 5 acres or 330x660 feet claimed and was located this 31<sup>st</sup> day of March, 19 71

The date of the discovery and posting of this Notice is the 31<sup>st</sup> day of March, 19 71  
In Witness Whereof, the said parties have hereunto set their hands and seals, this 31<sup>st</sup> day of March, 19 71

WITNESS:  
Herold K Wood

LOCATORS:  
KENNECOTT COPPER CORPORATION  
by: James W. Loan

RECEIVED  
BLM. AZ STATE OFFICE  
OCT 3 10 00 AM '79  
PHOENIX, ARIZONA

MAP FILED IN  
66892



I hereby certify that the within instrument was filed and recorded at request of KCC

APR 2 1971 2 PM

In DoCKET 626 PAGE 422

# Notice of Location

MILL SITE CLAIM

on page \_\_\_\_\_  
Witness my hand and official seal the day and year aforesaid.

SOPHIE M. SMITH,  
County Recorder

By Evelyn J. Thomas  
Deputy Recorder

TO WHOM IT MAY CONCERN: Please take notice that:

The name of this claim is \_\_\_\_\_ Ax No. 32

The name \_\_\_\_\_ of the locator \_\_\_\_\_ of said claim is:  
(is are)

KENNECOTT COPPER CORPORATION

The said locator \_\_\_\_\_ do es hereby declare and publish as a legal notice that it  
(he - they) (is - are)

has a valid right to the occupation, possession and enjoyment of all and singular that tract or parcel of nonmineral land not exceeding five acres, situate, lying and being in Section 20 Township 3S

Range 13E Gila & Salt River Base & Meridian, in the County of

Pinal, State of Arizona, bounded and described as follows:

The \_\_\_\_\_ Ax No. 32 Mill Site,

Commencing at Corner No. 1 Thence east 660 feet to corner No. 2;

Thence south 330 feet to corner No. 3;

Thence west 660 feet to corner No. 4;

Thence north 330 feet to the point of beginning

This is: N $\frac{1}{2}$  NW $\frac{1}{4}$  NE $\frac{1}{4}$  NW $\frac{1}{4}$ , Section 20, T3S, R13E

together with all and singular the hereditaments and appurtenances thereunto belonging or in anywise appertaining.

The aforesaid Mill Site consists of 5 acres or 330x660 feet claimed and was located this 31<sup>st</sup> day of March, 1971

The date of the discovery and posting of this Notice is the 31<sup>st</sup> day of March, 1971

In Witness Whereof, the said parties have hereunto set their hands and seals, this 31<sup>st</sup> day of March, 1971.

WITNESS:

Gerald K. Wood

LOCATORS:

KENNECOTT COPPER CORPORATION

by: Janis M. Linn

PHOENIX, ARIZONA

OCT 3 10 00 AM '79

RECEIVED  
BLM. STATE OFFICE

MAP FILED IN

66892

SUPPLEMENTAL INFORMATION FORM

(B.L.M. ORGANIC ACT)

The name of this claim is AX NO. 32,  
which is recorded in DOCKET 626 at  
page 422 in the office of the Recorder of  
PINAL County, Arizona.

The latest amendment of the aforesaid claim is  
the \_\_\_\_\_ claim and recorded  
in \_\_\_\_\_ at page \_\_\_\_\_.

The current owner is KENNECOTT COPPER CORPORATION,  
% Mine Engineering Dept., whose address is  
Hayden, Arizona 85235.

This is a MILL SITE claim which was  
located on MARCH 31ST in the year  
of 1971.

This claim is situated in NW 1/4  
of Section(s) 20, Township 3S,  
Range 13E, G. & S. R. B. & M.

RECEIVED  
B.L.M. AZ STATE OFFICE  
PHOENIX, ARIZONA  
OCT 3 10 00 AM '79

SUPPLEMENTAL INFORMATION FORM

(B.L.M. ORGANIC ACT)

The name of this claim is AX NO. 33,  
which is recorded in DOCKET 626 at  
page 423 in the office of the Recorder of  
PINAL County, Arizona.

The latest amendment of the aforesaid claim is  
the \_\_\_\_\_ claim and recorded  
in \_\_\_\_\_ at page \_\_\_\_\_.

The current owner is KENNECOTT COPPER CORPORATION,  
% Mine Engineering Dept., whose address is  
Hayden, Arizona 85235.

This is a MILL SITE claim which was  
located on MARCH 31ST in the year  
of 1971.

This claim is situated in NW 1/4  
of Section(s) 20, Township 3S,  
Range 13E, G. & S. R. B. & M.

RECEIVED  
B.L.M. AZ STATE OFFICE  
PHOENIX, ARIZONA  
OCT 3 10 00 AM '79

I hereby certify that the within instrument was filed and recorded at request of KCC APR 2 1971 2 P.M.

# Notice of Location

## MILL SITE CLAIM

In DOCKET 626 PAGE 423

on page \_\_\_\_\_  
Witness my hand and official seal the day and year aforesaid.

SOPHIE M. SMITH,  
County Recorder

By Evelyn Jones  
Deputy Recorder

TO WHOM IT MAY CONCERN: Please take notice that: Ax No. 33

The name of this claim is \_\_\_\_\_  
The name \_\_\_\_\_ of the locator \_\_\_\_\_ of said claim \_\_\_\_\_ is \_\_\_\_\_  
(is are)

KENNECOTT COPPER CORPORATION

The said locator do es hereby declare and publish as a legal notice that it (he - they) (is - are)

has a valid right to the occupation, possession and enjoyment of all and singular that tract or parcel of nonmineral land not exceeding five acres, situate, lying and being in Section 20 Township 3S Range 13E Gila & Salt River Base & \_\_\_\_\_ Meridian, in the County of Pinal State of Arizona, bounded and described as follows:

The \_\_\_\_\_ Ax No. 33 \_\_\_\_\_ Mill Site,

Commencing at Corner No. 1 Thence east 660 feet to corner No. 2;  
Thence south 330 feet to corner No. 3;  
Thence west 660 feet to corner No. 4;  
Thence north 330 feet to the point of beginning  
This is: S 1/2 NE 1/4 NW 1/4, Section 20, T3S, R13E

together with all and singular the hereditaments and appurtenances thereunto belonging or in anywise appertaining.

The aforesaid Mill Site consists of 5 acres or 330x660 feet claimed and was located this 31st day of March 19 71  
The date of the discovery and posting of this Notice is the 31st day of March 19 71  
In Witness Whereof, the said parties have hereunto set their hands and seals, this 31st day of March, 19 71.

WITNESS:  
Gerald K. Wood

LOCATORS:  
KENNECOTT COPPER CORPORATION  
by: James W. Iron

RECEIVED  
B.L.M. AZ STATE OFFICE  
OCT 3 10 00 AM '79  
PHOENIX, ARIZONA

MAP FILED IN 66892

SUPPLEMENTAL INFORMATION FORM

(B.L.M. ORGANIC ACT)

The name of this claim is AX NO. 34,  
which is recorded in DOCKET 626 at  
page 424 in the office of the Recorder of  
PINAL County, Arizona.

The latest amendment of the aforesaid claim is  
the \_\_\_\_\_ claim and recorded  
in \_\_\_\_\_ at page \_\_\_\_\_.

The current owner is KENNECOTT COPPER CORPORATION,  
% Mine Engineering Dept., whose address is  
Hayden, Arizona 85235.

This is a MILL SITE claim which was  
located on MARCH 31ST in the year  
of 1971.

This claim is situated in NW 1/4  
of Section(s) 20, Township 3S,  
Range 13E, G. & S. R. B. & M.

RECEIVED  
B.L.M. AZ STATE OFFICE  
OCT 3 10 00 AM '79  
PHOENIX, ARIZONA

DOCKET 626 PAGE 424

INDEXED COMPARED

STATE OF ARIZONA

County of Pinal


I hereby certify that the within instrument was filed and recorded at request of KCC

APR 2 1971

In DOCKET 626 PAGE 424

# Notice of Location

MILL SITE CLAIM



on page \_\_\_\_\_  
Witness my hand and official seal the day and year aforesaid.

SOPHIE M. SMITH,  
County Recorder

By Elizabeth Jones  
Deputy Recorder

TO WHOM IT MAY CONCERN: Please take notice that:

The name of this claim is \_\_\_\_\_ Ax No. 34  
The name \_\_\_\_\_ of the locator \_\_\_\_\_ of said claim is (is are)

KENNECOTT COPPER CORPORATION

The said locator does hereby declare and publish as a legal notice that it (he - they) (is - are)

has a valid right to the occupation, possession and enjoyment of all and singular that tract or parcel of nonmineral land not exceeding five acres, situate, lying and being in Section 20 Township 38 Range 13E Gila & Salt River Base & Meridian, in the County of

Pinal, State of Arizona, bounded and described as follows:

The \_\_\_\_\_ Ax No. 34 Mill Site,  
Commencing at Corner No. 1 Thence east 660 feet to corner No. 2;

Thence south 330 feet to corner No. 3;

Thence west 660 feet to corner No. 4;

Thence north 330 feet to the point of beginning

This is: S 1/2 NW 1/4 NE 1/4 NW 1/4, Section 20, T38, R13E

together with all and singular the hereditaments and appurtenances thereunto belonging or in anywise appertaining.

The aforesaid Mill Site consists of 5 acres or 330x660 feet claimed and was located this 31st day of March, 1971

The date of the discovery and posting of this Notice is the 31st day of March, 1971  
In Witness Whereof, the said parties have hereunto set their hands and seals, this 31st day of March, 1971.

WITNESS:  
Donald K. Wood

LOCATORS:  
KENNECOTT COPPER CORPORATION  
by: James W. Iron

RECEIVED OFFICE  
OCT 3 10 00 AM '79  
PHOENIX, ARIZONA  
MAP FILED IN 66892

SUPPLEMENTAL INFORMATION FORM

(B.L.M. ORGANIC ACT)

The name of this claim is AX NO. 35,  
 which is recorded in DOCKET 626 at  
 page 425 in the office of the Recorder of  
PINAL County, Arizona.

The latest amendment of the aforesaid claim is  
 the \_\_\_\_\_ claim and recorded  
 in \_\_\_\_\_ at page \_\_\_\_\_.

The current owner is KENNECOTT COPPER CORPORATION,  
% Mine Engineering Dept., whose address is  
Hayden, Arizona 85235.

This is a MILL SITE claim which was  
 located on MARCH 31ST in the year  
 of 1971.

This claim is situated in NW 1/4  
 of Section(s) 20, Township 3S,  
 Range 13E, G. & S. R. B. & M.

RECEIVED  
 B.L.M. AZ STATE OFFICE  
 PHOENIX, ARIZONA  
 OCT 3 10 00 AM '79

I hereby certify that the within  
Instrument was filed and recorded  
at request of JCC

APR 2 1971 2 P.M.

In Docket DOCKET 626 PAGE 425

on page  
Witness my hand and official seal  
the day and year aforesaid.

SOPHIE M. SMITH,  
County Recorder

By James M. Jones  
Deputy Recorder

# Notice of Location

MILL SITE CLAIM

TO WHOM IT MAY CONCERN: Please take notice that:

The name of this claim is \_\_\_\_\_ Ax No. 35

The name \_\_\_\_\_ of the locator \_\_\_\_\_ of said claim is :  
(is are)

KENNECOTT COPPER CORPORATION

The said locator \_\_\_\_\_ do es hereby declare and publish as a legal notice that it  
(he - they) (is - are)

has a valid right to the occupation, possession and enjoyment of all and singular that tract or parcel of  
nonmineral land not exceeding five acres, situate, lying and being in Section 20 Township 3S

Range 12E Gila & Salt River Base & Meridian, in the County of

Pinal, State of Arizona, bounded and described as follows:

The \_\_\_\_\_ Ax No. 35 Mill Site,

Commencing at Corner No. 1 Thence east 660 feet to corner No. 2;

Thence south 330 feet to corner No. 3;

Thence west 660 feet to corner No. 4;

Thence north 330 feet to the point of beginning

This is: N $\frac{1}{2}$  SE $\frac{1}{4}$  NW $\frac{1}{4}$  NW $\frac{1}{4}$ , Section 20, T3S, R13E

together with all and singular the hereditaments and appurtenances thereunto belonging or in anywise  
appertaining.

The aforesaid Mill Site consists of 5 acres or 330x660 feet claimed and was  
located this 31<sup>st</sup> day of March, 19 71

The date of the discovery and posting of this Notice is the 31<sup>st</sup> day of March, 19 71

In Witness Whereof, the said parties have hereunto set their hands and seals, this 31<sup>st</sup> day  
of March, 19 71.

WITNESS:

Herald K. Wood

LOCATORS:

KENNECOTT COPPER CORPORATION

by: James M. Jones

RECEIVED  
B.L.M. STATE OFFICE  
OCT 3 10 00 AM '79  
PHOENIX, ARIZONA

MAP FILED IN

66892



SUPPLEMENTAL INFORMATION FORM

(B.L.M. ORGANIC ACT)

The name of this claim is AX NO. 36,  
which is recorded in DOCKET 626 at  
page 426 in the office of the Recorder of  
PINAL County, Arizona.

The latest amendment of the aforesaid claim is  
the \_\_\_\_\_ claim and recorded  
in \_\_\_\_\_ at page \_\_\_\_\_.

The current owner is KENNECOTT COPPER CORPORATION,  
% Mine Engineering Dept., whose address is  
Hayden, Arizona 85235.

This is a MILL SITE claim which was  
located on MARCH 31ST in the year  
of 1971.

This claim is situated in NW 1/4  
of Section(s) 20, Township 3S,  
Range 13E, G. & S. R. B. & M.

RECEIVED  
B.L.M. AZ STATE OFFICE  
PHOENIX, ARIZONA  
OCT 3 10 00 AM '79

DOCKET 626 PAGE 426

INDEXED COMPARED

STATE OF ARIZONA  
County of Pinal

66927

# Notice of Location

MILL SITE CLAIM

I hereby certify that the within instrument was filed and recorded at request of KCC

APR 2 1971 2 P.M.

In Docket DOCKET 626 PAGE 426

on page \_\_\_\_\_  
Witness my hand and official seal the day and y as aforesaid.

SOPHIE M. SMITH, County Recorder

By Cecily Jones Deputy Recorder

TO WHOM IT MAY CONCERN: Please take notice that:  
The name of this claim is AX No. 36  
The name of the locator of said claim is (is are)

KENNECOTT COPPER CORPORATION

The said locator do es hereby declare and publish as a legal notice that it (he - they) (is - are)  
has a valid right to the occupation, possession and enjoyment of all and singular that tract or parcel of nonmineral land not exceeding five acres, situate, lying and being in Section 20 Township 3S Range 13E Gila & Salt River Base & Meridian, in the County of Pinal, State of Arizona, bounded and described as follows:

The AX No. 36 Mill Site,  
Commencing at Corner No. 1 Thence east 660 feet to corner No. 2;  
Thence south 330 feet to corner No. 3;  
Thence west 660 feet to corner No. 4;  
Thence north 330 feet to point of beginning

This is: N $\frac{1}{2}$  SW $\frac{1}{4}$  NE $\frac{1}{4}$  NW $\frac{1}{4}$ , Section 20, T3S, R13E

together with all and singular the hereditaments and appurtenances thereunto belonging or in anywise appertaining.

The aforesaid Mill Site consists of 5 acres or 330x660 feet claimed and was located this 31<sup>st</sup> day of March 19 71

The date of the discovery and posting of this Notice is the 31<sup>st</sup> day of March 19 71  
In Witness Whereof, the said parties have hereunto set their hands and seals, this 31<sup>st</sup> day of March, 19 71

WITNESS:

Gerald K. Wood

LOCATORS:

KENNECOTT COPPER CORPORATION

By: James W. Jones

RECEIVED  
BLM. STATE OFFICE  
PHOENIX, ARIZONA  
OCT 3 10 00 AM '79

MAP FILED IN

66892

SUPPLEMENTAL INFORMATION FORM

(B.L.M. ORGANIC ACT)

The name of this claim is AX NO. 37,  
which is recorded in DOCKET 626 at  
page 427 in the office of the Recorder of  
PINAL County, Arizona.

The latest amendment of the aforesaid claim is  
the \_\_\_\_\_ claim and recorded  
in \_\_\_\_\_ at page \_\_\_\_\_.

The current owner is KENNECOTT COPPER CORPORATION,  
% Mine Engineering Dept., whose address is  
Hayden, Arizona 85235.

This is a MILL SITE claim which was  
located on MARCH 31ST in the year  
of 1971.

This claim is situated in NW  $\frac{1}{4}$   
of Section(s) 20, Township 3S,  
Range 13E, G. & S. R. B. & M.

RECEIVED  
BLM. AZ STATE OFFICE  
PHOENIX, ARIZONA  
OCT 3 10 00 AM '79

# Notice of Location

## MILL SITE CLAIM

I hereby certify that the within instrument was filed and recorded at request of KCC

APR 2 1971 2 P.M.  
In Doc. DOCKET 626 PAGE 427

on page \_\_\_\_\_  
Witness my hand and official seal the day and year aforesaid.

SOPHIE M. SMITH,  
County Recorder

By  Evelyn S. Jones   
Deputy Recorder

TO WHOM IT MAY CONCERN: Please take notice that:  
The name of this claim is \_\_\_\_\_ Ax No. 37  
The name \_\_\_\_\_ of the locator \_\_\_\_\_ of said claim is \_\_\_\_\_  
(is are)

KENNECOTT COPPER CORPORATION

The said locator \_\_\_\_\_ do es hereby declare and publish as a legal notice that it \_\_\_\_\_  
(he - they) (is - are)  
has a valid right to the occupation, possession and enjoyment of all and singular that tract or parcel of nonmineral land not exceeding five acres, situate, lying and being in Section 20 Township 3S Range 13E Gila & Salt River Base & Meridian, in the County of Pinal, State of Arizona, bounded and described as follows:  
The \_\_\_\_\_ Ax No. 37 Mill Site,

Commencing at Corner No. 1 Thence east 660 feet to corner No. 2;  
Thence south 330 feet to corner No. 3;  
Thence west 660 feet to corner No. 4;  
Thence north 330 feet to the point of beginning  
This is: S $\frac{1}{2}$  SE $\frac{1}{4}$  NW $\frac{1}{4}$  NW $\frac{1}{4}$ , Section 20, T3S, R13E

together with all and singular the hereditaments and appurtenances thereunto belonging or in anywise appertaining.

The aforesaid Mill Site consists of 5 acres or 330x660 feet claimed and was located this 31<sup>st</sup> day of March, 19 71.  
The date of the discovery and posting of this Notice is the 31<sup>st</sup> day of March, 19 71.  
In Witness Whereof, the said parties have hereunto set their hands and seals, this 31<sup>st</sup> day of March, 19 71.

WITNESS:  
Ronald K. Wood

LOCATORS:  
KENNECOTT COPPER CORPORATION  
by: James W. Iron

RECEIVED  
B.L.M. AZ STATE OFFICE  
OCT 3 10 06 AM '79  
PHOENIX, ARIZONA

MAP FILED IN 66892

SUPPLEMENTAL INFORMATION FORM

(B.L.M. ORGANIC ACT)

The name of this claim is AX NO. 38,  
 which is recorded in DOCKET 626 at  
 page 428 in the office of the Recorder of  
PINAL County, Arizona.

The latest amendment of the aforesaid claim is  
 the \_\_\_\_\_ claim and recorded  
 in \_\_\_\_\_ at page \_\_\_\_\_.

The current owner is KENNECOTT COPPER CORPORATION,  
% Mine Engineering Dept., whose address is  
Hayden, Arizona 85235.

This is a MILL SITE claim which was  
 located on MARCH 31ST in the year  
 of 1971.

This claim is situated in NW  $\frac{1}{4}$   
 of Section(s) 20, Township 3S,  
 Range 13E, G. & S. R. B. & M.

RECEIVED  
 B.L.M. AZ STATE OFFICE  
 PHOENIX, ARIZONA  
 OCT 3 10 00 AM '79

I hereby certify that the within  
Instrument was filed, and recorded  
at request of KCC

APR 2 1971 2 P.M.

DOCKET 626 PAGE 428

# Notice of Location

MILL SITE CLAIM

on page \_\_\_\_\_  
Witness my hand and official seal  
the day and year aforesaid.

SOPHIE M. SMITH,  
County Recorder

By Evelyn Jones  
Deputy Recorder

TO WHOM IT MAY CONCERN: Please take notice that:

The name of this claim is \_\_\_\_\_ Ax No. 38

The name \_\_\_\_\_ of the locator \_\_\_\_\_ of said claim is  
(is are)

KENNECOTT COPPER CORPORATION

The said locator \_\_\_\_\_ does hereby declare and publish as a legal notice that it  
(he - they) (is - are)

has a valid right to the occupation, possession and enjoyment of all and singular that tract or parcel of  
nonmineral land not exceeding five acres, situate, lying and being in Section 20 Township 3S

Range 13E Gila & Salt River Base & \_\_\_\_\_ Meridian, in the County of  
Pinal, State of Arizona, bounded and described as follows:

The \_\_\_\_\_ Ax No. 38 Mill Site,

Commencing at Corner No. 1 Thence east 660 feet to corner No. 2;

Thence south 330 feet to corner No. 3;

Thence west 660 feet to corner No. 4;

Thence north 330 feet to the point of beginning

This is: s $\frac{1}{2}$  SW $\frac{1}{4}$  NE $\frac{1}{4}$  NW $\frac{1}{4}$ , Section 20, T3S, R13E

together with all and singular the hereditaments and appurtenances thereunto belonging or in anywise  
appertaining.

The aforesaid Mill Site consists of 5 acres or 330x660 feet claimed and was  
located this 31<sup>st</sup> day of March, 1971

The date of the discovery and posting of this Notice is the 31<sup>st</sup> day of March, 1971

In Witness Whereof, the said parties have hereunto set their hands and seals, this 31<sup>st</sup> day  
of March, 1971.

WITNESS:

Gerald K. Wood

LOCATORS:

KENNECOTT COPPER CORPORATION

by: James W. Loom

RECEIVED OFFICE  
B.L.M. AZ STATE OFFICE  
OCT 3 10 00 AM '79  
PHOENIX, ARIZONA

MAP FILED IN  
66892

SUPPLEMENTAL INFORMATION FORM

(B.L.M. ORGANIC ACT)

The name of this claim is AX NO. 39,  
which is recorded in DOCKET 626 at  
page 429 in the office of the Recorder of  
PINAL County, Arizona.

The latest amendment of the aforesaid claim is  
the \_\_\_\_\_ claim and recorded  
in \_\_\_\_\_ at page \_\_\_\_\_.

The current owner is KENNECOTT COPPER CORPORATION,  
% Mine Engineering Dept., whose address is  
Hayden, Arizona 85235.

This is a MILL SITE claim which was  
located on MARCH 31ST in the year  
of 1971.

This claim is situated in NW 1/4  
of Section(s) 20, Township 3S,  
Range 13E, G. & S. R. B. & M.

RECEIVED  
B.L.M. AZ STATE OFFICE  
OCT 3 10 00 AM '79  
PHOENIX, ARIZONA

County of Pinal

I hereby certify that the within instrument was filed and recorded at request of KCC

APR 2 1971 2 P.M.

In Docket DOCKET 626 PAGE 429

on page \_\_\_\_\_  
Witness my hand and official seal the day and year aforesaid.

SOPHIE M. SMITH, County Recorder  
Cecily Thomas Deputy Recorder

# Notice of Location

MILL SITE CLAIM

TO WHOM IT MAY CONCERN: Please take notice that:

The name of this claim is \_\_\_\_\_ Ax No. 39

The name \_\_\_\_\_ of the locator \_\_\_\_\_ of said claim is \_\_\_\_\_ (is are)

KENNECOTT COPPER CORPORATION

The said locator \_\_\_\_\_ do is hereby declare and publish as a legal notice that it \_\_\_\_\_ (he - they) (is - are)

has a valid right to the occupation, possession and enjoyment of all and singular that tract or parcel of nonmineral land not exceeding five acres, situate, lying and being in Section 20 Township 3S

Range 3E Gila & Salt River Base & Meridian, in the County of Pinal, State of Arizona, bounded and described as follows:

The \_\_\_\_\_ Ax No. 39 \_\_\_\_\_ Mill Site,

Commencing at Corner No. 1 Thence east 660 feet to corner No. 2;

Thence south 330 feet to corner No. 3;

Thence west 660 feet to corner No. 4;

Thence north 330 feet to the point of beginning

This is: N $\frac{1}{2}$  NE $\frac{1}{4}$  SW $\frac{1}{4}$  NW $\frac{1}{4}$ , Section 20, T3S, R13E

together with all and singular the hereditaments and appurtenances thereunto belonging or in anywise appertaining.

The aforesaid Mill Site consists of 5 acres or 330x660 feet claimed and was located this 31<sup>st</sup> day of March, 19 71.

The date of the discovery and posting of this Notice is the 31<sup>st</sup> day of March, 19 71.

In Witness Whereof, the said parties have hereunto set their hands and seals, this 31<sup>st</sup> day of March, 19 71.

WITNESS:

Wald H. Wood

LOCATORS:

KENNECOTT COPPER CORPORATION

By: James W. Iron

RECEIVED  
BLM. AZ STATE OFFICE  
OCT 3 10 00 AM '79  
PHOENIX, ARIZONA

FILED IN 66892



SUPPLEMENTAL INFORMATION FORM

(B.L.M. ORGANIC ACT)

The name of this claim is AX NO. 40,  
which is recorded in DOCKET 626 at  
page 430 in the office of the Recorder of  
PINAL County, Arizona.

The latest amendment of the aforesaid claim is  
the \_\_\_\_\_ claim and recorded  
in \_\_\_\_\_ at page \_\_\_\_\_.

The current owner is KENNECOTT COPPER CORPORATION,  
% Mine Engineering Dept., whose address is  
Hayden, Arizona 85235.

This is a MILL SITE claim which was  
located on MARCH 31ST in the year  
of 1971.

This claim is situated in NW 1/4  
of Section(s) 20, Township 3S,  
Range 13E, G. & S. R. B. & M.

RECEIVED  
BLM AZ STATE OFFICE  
PHOENIX, ARIZONA  
OCT 3 10 00 AM '79



# Notice of Location

MILL SITE CLAIM

on page \_\_\_\_\_  
Witness my hand and official seal the day and year aforesaid.  
SOPHIE M. SMITH,  
County Recorder  
By Carlyn Jones  
Deputy Recorder

TO WHOM IT MAY CONCERN: Please take notice that:  
Ax No. 40

The name of this claim is \_\_\_\_\_  
The name \_\_\_\_\_ of the locator \_\_\_\_\_ of said claim is \_\_\_\_\_  
(is are)  
KENNECOTT COPPER CORPORATION

The said locator \_\_\_\_\_ does hereby declare and publish as a legal notice that it  
(he - they) (is - are)  
has a valid right to the occupation, possession and enjoyment of all and singular that tract or parcel of nonmineral land not exceeding five acres, situate, lying and being in Section 20 Township 3S Range 13E G1a & Salt River Base & Meridian, in the County of Pinal, State of Arizona, bounded and described as follows:

The \_\_\_\_\_ Ax No. 40 Mill Site,  
Commencing at Corner No. 1 Thence east 660 feet to corner No. 2,  
Thence south 330 feet to corner No. 3,  
Thence west 660 feet to corner No. 4,  
Thence north 330 feet to the point of beginning

This is: N $\frac{1}{2}$  NW $\frac{1}{4}$  SE $\frac{1}{4}$  NW $\frac{1}{4}$ , Section 20, T3S, R13E

together with all and singular the hereditaments and appurtenances thereunto belonging or in anywise appertaining.

The aforesaid Mill Site consists of 5 acres or 330x660 feet claimed and was located this 31st day of March, 1971

The date of the discovery and posting of this Notice is the 31st day of March, 1971

In Witness Whereof, the said parties have hereunto set their hands and seals, this 31st day of March, 1971

WITNESS:  
Marshall K. Wood

LOCATORS:  
KENNECOTT COPPER CORPORATION  
BY: James M. Iron

RECEIVED  
BLM. AZ STATE OFFICE  
OCT 3 10 06 AM '79  
PHOENIX, ARIZONA

FILED IN 66892

SUPPLEMENTAL INFORMATION FORM

(B.L.M. ORGANIC ACT)

The name of this claim is AX NO. 41,  
which is recorded in DOCKET 626 at  
page 431 in the office of the Recorder of  
PINAL County, Arizona.


The latest amendment of the aforesaid claim is  
the \_\_\_\_\_ claim and recorded  
in \_\_\_\_\_ at page \_\_\_\_\_.

The current owner is KENNECOTT COPPER CORPORATION,  
% Mine Engineering Dept., whose address is  
Hayden, Arizona 85235.

This is a MILL SITE claim which was  
located on MARCH 31ST in the year  
of 1971.

This claim is situated in NW 1/4  
of Section(s) 20, Township 3S,  
Range 13E, G. & S. R. B. & M.

RECEIVED  
B.L.M. AZ STATE OFFICE  
OCT 3 10 00 AM '79  
PHOENIX, ARIZONA



I hereby certify that the within instrument was filed and recorded at request of KCC

APR 2 1971 2 P.M.

# Notice of Location

In Docket DOCKET 626 PAGE 431

MILL SITE CLAIM

on page \_\_\_\_\_  
Witness my hand and official seal the day and year aforesaid.

SOPHIE M. SMITH,  
County Recorder

By Evelyn Jones  
Deputy Recorder

TO WHOM IT MAY CONCERN: Please take notice that:

The name of this claim is \_\_\_\_\_ Ax No. 41

The name \_\_\_\_\_ of the locator \_\_\_\_\_ of said claim is:  
(is are)

KENNECOTT COPPER CORPORATION

The said locator \_\_\_\_\_ do ~~es~~ hereby declare and publish as a legal notice that it  
(he - they) (is - are)

has a valid right to the occupation, possession and enjoyment of all and singular that tract or parcel of nonmineral land not exceeding five acres, situate, lying and being in Section 20 Township 3S

Range 13E Gila & Salt River Base & \_\_\_\_\_ Meridian, in the County of

Pinal, State of Arizona, bounded and described as follows:

The \_\_\_\_\_ Ax No. 41 Mill Site,

Commencing at Corner No. 1 Thence east 660 feet to corner No. 2;

Thence south 330 feet to corner No. 3;

Thence west 660 feet to corner No. 4;

Thence north 330 feet to the point of beginning

This is: S $\frac{1}{2}$  NE $\frac{1}{4}$  SW $\frac{1}{4}$  NW $\frac{1}{4}$ , Section 20, T3S, R13E

together with all and singular the hereditaments and appurtenances thereunto belonging or in anywise appertaining.

The aforesaid Mill Site consists of 5 acres or 330x660 feet claimed and was located this 31<sup>st</sup> day of March, 1971

The date of the discovery and posting of this Notice is the 31<sup>st</sup> day of March, 1971

In Witness Whereof, the said parties have hereunto set their hands and seals, this 31<sup>st</sup> day of March, 1971.

WITNESS:

Donald K. Wood

LOCATORS:

KENNECOTT COPPER CORPORATION

By: James H. Fox

RECEIVED  
BLM. AZ STATE OFFICE  
OCT 3 10 00 AM '79  
PHOENIX, ARIZONA

FILED IN 66892

SUPPLEMENTAL INFORMATION FORM

(B.L.M. ORGANIC ACT)

The name of this claim is AX NO. 42,  
 which is recorded in DOCKET 626 at  
 page 432 in the office of the Recorder of  
PINAL County, Arizona.


The latest amendment of the aforesaid claim is  
 the \_\_\_\_\_ claim and recorded  
 in \_\_\_\_\_ at page \_\_\_\_\_.

The current owner is KENNECOTT COPPER CORPORATION,  
% Mine Engineering Dept., whose address is  
Hayden, Arizona 85235.

This is a MILL SITE claim which was  
 located on MARCH 31ST in the year  
 of 1971.

This claim is situated in NW  $\frac{1}{4}$   
 of Section(s) 20, Township 3S,  
 Range 13E, G. & S. R. B. & M.

RECEIVED  
 B.L.M. AZ STATE OFFICE  
 OCT 3 10 00 AM '79  
 PHOENIX, ARIZONA



# Notice of Location

MILL SITE CLAIM

I hereby certify that the within  
Instrument was filed and recorded  
at request of KCC  
APR 2 1971 2 P.M.

In DOCKET 626 PAGE 432

on page \_\_\_\_\_  
Witness my hand and official seal  
the day and year aforesaid.

SOPHIE M. SMITH,  
County Recorder

By Carolyn Jones  
Deputy Recorder

TO WHOM IT MAY CONCERN: Please take notice that:  
The name of this claim is \_\_\_\_\_ Ax No. 42  
The name \_\_\_\_\_ of the locator \_\_\_\_\_ of said claim is \_\_\_\_\_;  
(is are)

KENNECOTT COPPER CORPORATION

The said locator \_\_\_\_\_ do es hereby declare and publish as a legal notice that \_\_\_\_\_ it  
(he - they) (is - are)

has a valid right to the occupation, possession and enjoyment of all and singular that tract or parcel of  
nonmineral land not exceeding five acres, situate, lying and being in Section 20 Township 3S

Range 13E Gila & Salt River Base & \_\_\_\_\_ Meridian, in the County of  
Pinal, State of Arizona, bounded and described as follows:

The \_\_\_\_\_ Ax No. 42 \_\_\_\_\_ Mill Site,

Commencing at Corner No. 1 \_\_\_\_\_ Thence east 660 feet to corner No. 2,

\_\_\_\_\_ Thence south 330 feet to corner No. 3;

\_\_\_\_\_ Thence west 660 feet to corner No. 4;

\_\_\_\_\_ Thence north 330 feet to the point of beginning

This is: S 1/2 NW 1/4 SE 1/4 NW 1/4, Section 20, T3S, R13E

together with all and singular the hereditaments and appurtenances thereunto belonging or in anywise  
appertaining.

The aforesaid Mill Site consists of 5 acres or 330x660 feet claimed and was  
located this 31<sup>st</sup> day of March, 19 71

The date of the discovery and posting of this Notice is the 31<sup>st</sup> day of March, 19 71

In Witness Whereof, the said parties have hereunto set their hands and seals, this 31<sup>st</sup> day  
of March, 19 71.

WITNESS:  
Harold K. Wood

LOCATORS:  
KENNECOTT COPPER CORPORATION

By: James G. Loom

RECEIVED  
BLM. AZ STATE OFFICE  
OCT 3 10 00 AM '79  
PHOENIX, ARIZONA

MAP FILED IN

66892

SUPPLEMENTAL INFORMATION FORM

(B.L.M. ORGANIC ACT)

The name of this claim is AX NO. 43,  
which is recorded in DOCKET 626 at  
page 433 in the office of the Recorder of  
PINAL County, Arizona.

The latest amendment of the aforesaid claim is  
the \_\_\_\_\_ claim and recorded  
in \_\_\_\_\_ at page \_\_\_\_\_.

The current owner is KENNECOTT COPPER CORPORATION,  
% Mine Engineering Dept., whose address is  
Hayden, Arizona 85235.

This is a MILL SITE claim which was  
located on MARCH 31ST in the year  
of 1971.

This claim is situated in NW 1/4  
of Section(s) 20, Township 3S,  
Range 13E, G. & S. R. B. & M.

RECEIVED  
B.L.M. AZ STATE OFFICE  
OCT 3 10 00 AM '79  
PHOENIX, ARIZONA

# Notice of Location

MILL SITE CLAIM

I hereby certify that the within instrument was filed and recorded at request of KCC

APR 2 1971 2 P.M.

In Doc. (DOCKET 626 PAGE 433)

on page \_\_\_\_\_  
Witness in hand and official seal the day and year aforesaid.

SOPHIE M. SMITH, County Recorder  
By Caroly Thomas Deputy Recorder

TO WHOM IT MAY CONCERN: Please take notice that:  
The name of this claim is \_\_\_\_\_ Ax No. 43

The name \_\_\_\_\_ of the locator \_\_\_\_\_ of said claim is \_\_\_\_\_ (is are):  
KENNECOTT COPPER CORPORATION

The said locator \_\_\_\_\_ do ~~es~~ hereby declare and publish as a legal notice that it (he - they) (is - are) has a valid right to the occupation, possession and enjoyment of all and singular that tract or parcel of nonmineral land not exceeding five acres, situate, lying and being in Section 20 Township 3S Range 13E Gila & Salt River Base & \_\_\_\_\_ Meridian, in the County of Pinal, State of Arizona, bounded and described as follows:

The \_\_\_\_\_ Ax No. 43 Mill Site,  
Commencing at Corner No. 1 Thence east 660 feet to corner No. 2;  
Thence south 330 feet to corner No. 3;  
Thence west 660 feet to corner No. 4;  
Thence north 330 feet to the point of beginning  
This is: N $\frac{1}{2}$  SE $\frac{1}{4}$  SW $\frac{1}{4}$  NW $\frac{1}{4}$ , Section 20, T3S, R13E

together with all and singular the hereditaments and appurtenances thereunto belonging or in anywise appertaining.

The aforesaid Mill Site consists of 5 acres or 330x660 feet claimed and was located this 31<sup>st</sup> day of March, 19 71.  
The date of the discovery and posting of this Notice is the 31<sup>st</sup> day of March, 19 71.  
In Witness Whereof, the said parties have hereunto set their hands and seals, this 31<sup>st</sup> day of March, 19 71.

WITNESS:  
Gerald K. Wood

LOCATORS:  
KENNECOTT COPPER CORPORATION  
By: James W. Loun

RECEIVED  
BLM. AZ STATE OFFICE  
OCT 3 10 00 AM '79  
PHOENIX, ARIZONA

MAP FILED IN 66893



SUPPLEMENTAL INFORMATION FORM

(B.L.M. ORGANIC ACT)

The name of this claim is AX NO. 44,  
 which is recorded in DOCKET 626 at  
 page 434 in the office of the Recorder of  
PINAL County, Arizona.

The latest amendment of the aforesaid claim is  
 the \_\_\_\_\_ claim and recorded  
 in \_\_\_\_\_ at page \_\_\_\_\_.


The current owner is KENNECOTT COPPER CORPORATION,  
% Mine Engineering Dept., whose address is  
Hayden, Arizona 85235.

This is a MILL SITE claim which was  
 located on MARCH 31ST in the year  
 of 1971.

This claim is situated in NW  $\frac{1}{4}$   
 of Section(s) 20, Township 3S,  
 Range 13E, G. & S. R. B. & M.

RECEIVED  
 B.L.M. AZ STATE OFFICE  
 OCT 3 10 00 AM '79  
 PHOENIX, ARIZONA

# Notice of Location



I hereby certify that the within instrument was filed and recorded at request of KCC APR 2 1971 2 P.M.

In Document 626 PAGE 434

on page \_\_\_\_\_  
Witness my hand and official seal the day and year aforesaid.

SOPHIE M. SMITH,  
County Recorder

By Emily Jones  
Deputy Recorder

TO WHOM IT MAY CONCERN: Please take notice that:  
The name of this claim is \_\_\_\_\_ Ax No. 44  
The name \_\_\_\_\_ of the locator \_\_\_\_\_ of said claim is :  
(is are)

KENNECOTT COPPER CORPORATION

The said locator \_\_\_\_\_ do es hereby declare and publish as a legal notice that it  
(he - they) (is - are)

has a valid right to the occupation, possession and enjoyment of all and singular that tract or parcel of nonmineral land not exceeding five acres, situate, lying and being in Section 20 Township 3S

Range 13E Gila & Salt River Base & Meridian, in the County of

Pinal, State of Arizona, bounded and described as follows:

The \_\_\_\_\_ Ax No. 44 Mill Site,

Commencing at Corner No. 1 Thence east 660 feet to corner No. 2;

Thence south 330 feet to corner No. 3;

Thence west 660 feet to corner No. 4;

Thence north 330 feet to the point of beginning

This is: N $\frac{1}{2}$  SW $\frac{1}{4}$  SE $\frac{1}{4}$  NW $\frac{1}{4}$ , Section 20, T3S, R13E

together with all and singular the hereditaments and appurtenances thereunto belonging or in anywise appertaining.

The aforesaid Mill Site consists of 5 acres or 330x660 feet claimed and was located this 31<sup>st</sup> day of March, 19 71.

The date of the discovery and posting of this Notice is the 31<sup>st</sup> day of March, 19 71.

In Witness Whereof, the said parties have hereunto set their hands and seals, this 31<sup>st</sup> day of March, 19 71.

WITNESS:  
Scott K. Wood

LOCATORS:  
KENNECOTT COPPER CORPORATION  
By: James W. Jones

RECEIVED  
BLM. AZ STATE OFFICE  
OCT 3 10 00 AM '79  
PHOENIX, ARIZONA  
MAP FILED IN  
66892

SUPPLEMENTAL INFORMATION FORM

(B.L.M. ORGANIC ACT)

The name of this claim is AX NO. 45,  
 which is recorded in DOCKET 626 at  
 page 435 in the office of the Recorder of  
PINAL County, Arizona.

The latest amendment of the aforesaid claim is  
 the \_\_\_\_\_ claim and recorded  
 in \_\_\_\_\_ at page \_\_\_\_\_.

The current owner is KENNECOTT COPPER CORPORATION,  
% Mine Engineering Dept., whose address is  
Hayden, Arizona 85235.

This is a MILL SITE claim which was  
 located on MARCH 31ST in the year  
 of 1971.

This claim is situated in NW  $\frac{1}{4}$   
 of Section(s) 20, Township 3S,  
 Range 13E, G. & S. R. B. & M.

RECEIVED  
 B.L.M. AZ STATE OFFICE  
 OCT 3 10 00 AM '79  
 PHOENIX, ARIZONA

County of Pinal

I hereby certify that the within instrument was filed and recorded at request of KCC

APR 2 1971 2 P.M.

In Docket DOCKET 626 PAGE 435

on page \_\_\_\_\_  
Witness my hand and official seal the day and year aforesaid.

SOPHIE M. SMITH,  
County Recorder  
By Lorelyn Thomas  
Deputy Recorder

# Notice of Location



TO WHOM IT MAY CONCERN: Please take notice that:

The name of this claim is Ax No. 45  
The name of the locator of said claim is (is are)

KENNECOTT COPPER CORPORATION

The said locator do es hereby declare and publish as a legal notice that it (he - they) (is - are)

has a valid right to the occupation, possession and enjoyment of all and singular that tract or parcel of nonmineral land not exceeding five acres, situate, lying and being in Section 20 Township 3S Range 13E Gila & Salt River Base & Meridian, in the County of Pinal, State of Arizona, bounded and described as follows:

The Ax No. 45 Mill Site,  
Commencing at Corner No. 1 Thence east 660 feet to corner No. 2;  
Thence south 330 feet to corner No. 3;  
Thence west 660 feet to corner No. 4;  
Thence north 330 feet to the point of beginning

This is: S 1/2 SE 1/4 SW 1/4 NW 1/4, Section 20, T3S, R13E

together with all and singular the hereditaments and appurtenances thereunto belonging or in anywise appertaining.

The aforesaid Mill Site consists of 5 acres or 330 x 660 feet claimed and was located this 31<sup>st</sup> day of March, 1971

The date of the discovery and posting of this Notice is the 31<sup>st</sup> day of March, 1971

In Witness Whereof, the said parties have hereunto set their hands and seals, this 31<sup>st</sup> day of March, 1971

WITNESS:

Ernest K. Wood  
\_\_\_\_\_  
\_\_\_\_\_  
\_\_\_\_\_  
\_\_\_\_\_  
\_\_\_\_\_

LOCATORS:

KENNECOTT COPPER CORPORATION  
By: James W. Iron  
\_\_\_\_\_  
\_\_\_\_\_  
\_\_\_\_\_  
\_\_\_\_\_

RECEIVED  
BLM. AZ STATE OFFICE  
OCT 3 10 00 AM '79  
PHOENIX, ARIZONA

MAP FILED IN 66893

SUPPLEMENTAL INFORMATION FORM

(B.L.M. ORGANIC ACT)

The name of this claim is AX NO. 46,  
which is recorded in DOCKET 626 at  
page 436 in the office of the Recorder of  
PINAL County, Arizona.

The latest amendment of the aforesaid claim is  
the \_\_\_\_\_ claim and recorded  
in \_\_\_\_\_ at page \_\_\_\_\_.

The current owner is KENNECOTT COPPER CORPORATION,  
% Mine Engineering Dept., whose address is  
Hayden, Arizona 85235.

This is a MILL SITE claim which was  
located on MARCH 31ST in the year  
of 1971.

This claim is situated in NW 1/4  
of Section(s) 20, Township 3S,  
Range 13E, G. & S. R. B. & M.

RECEIVED  
B.L.M. AZ STATE OFFICE  
OCT 3 10 00 AM '79  
PHOENIX, ARIZONA

STATE OF ARIZONA  
County of Pinal

I hereby certify that the within  
Instrument was filed and recorded  
at request of RCC

APR 2 1971 2 P.M.

In Docket BOOKET 626 PAGE 436

on page \_\_\_\_\_  
Witness my hand and official seal  
the day and year aforesaid.

SOPHIE M. SMITH,  
County Recorder

*Enclya Jones*  
Deputy Recorder

# Notice of Location

## MILL SITE CLAIM

TO WHOM IT MAY CONCERN: Please take notice that:

The name of this claim is Ax No. 46

The name of the locator of said claim is  
(is are)

KENNECOTT COPPER CORPORATION

The said locator does hereby declare and publish as a legal notice that it  
(he - they) (is - are)

has a valid right to the occupation, possession and enjoyment of all and singular that tract or parcel of  
nonmineral land not exceeding five acres, situate, lying and being in Section 20 Township 3S

Range 13E Gila & Salt River Base & Meridian, in the County of  
Pinal, State of Arizona, bounded and described as follows:

The Ax No. 46 Mill Site,

Commencing at Corner No. 1 Thence east 660 feet to corner No. 2;

Thence south 330 feet to corner No. 3;

Thence west 660 feet to corner No. 4;

Thence north 330 feet to the point of beginning

This is: S $\frac{1}{2}$  SW $\frac{1}{4}$  SE $\frac{1}{4}$  NW $\frac{1}{4}$ , Section 20, T3S, R13E

together with all and singular the hereditaments and appurtenances thereunto belonging or in anywise  
appertaining.

The aforesaid Mill Site consists of 5 acres or 330x660 feet claimed and was  
located this 31<sup>st</sup> day of March, 19 71.

The date of the discovery and posting of this Notice is the 31<sup>st</sup> day of March, 19 71.  
In Witness Whereof, the said parties have hereunto set their hands and seals, this 31<sup>st</sup> day  
of March, 19 71.

WITNESS:

Herald K. Wood

LOCATORS:

KENNECOTT COPPER CORPORATION

By: James M. Iron

PHOENIX, ARIZONA

OCT 3 10 00 AM '79

RECEIVED  
BLM. AZ STATE OFFICE

MAP FILED IN

66892

SUPPLEMENTAL INFORMATION FORM

(B.L.M. ORGANIC ACT)

The name of this claim is AX NO. 47,  
which is recorded in DOCKET 626 at  
page 437 in the office of the Recorder of  
PINAL County, Arizona.

The latest amendment of the aforesaid claim is  
the \_\_\_\_\_ claim and recorded  
in \_\_\_\_\_ at page \_\_\_\_\_.


The current owner is KENNECOTT COPPER CORPORATION,  
% Mine Engineering Dept., whose address is  
Hayden, Arizona 85235.

This is a MILL SITE claim which was  
located on MARCH 31ST in the year  
of 1971.

This claim is situated in SW  $\frac{1}{4}$   
of Section(s) 20, Township 3S,  
Range 13E, G. & S. R. B. & M.

RECEIVED  
B.L.M. AZ STATE OFFICE  
OCT 3 10 00 AM '79  
PHOENIX, ARIZONA

DOCKET 626 PAGE 437



# Notice of Location

MILL SITE CLAIM

STATE OF ARIZONA }  
County of Pinal }

I hereby certify that the within  
Instrument was filed and recorded  
at request of KCC  
APR 2 1971 2 P.M.

In Docket DOCKET 626 PAGE 437

on page \_\_\_\_\_  
Witness my hand and official seal  
the day and year aforesaid.

SOPHIE M. SMITH,  
County Recorder

By Emily Jones  
Deputy Recorder

TO WHOM IT MAY CONCERN: Please take notice that:  
The name of this claim is \_\_\_\_\_ Ax No. 47  
The name \_\_\_\_\_ of the locator \_\_\_\_\_ of said claim is  
(is are)

KENNECOTT COPPER CORPORATION

The said locator \_\_\_\_\_ do es hereby declare and publish as a legal notice that it  
(he - they) (is - are)  
has a valid right to the occupation, possession and enjoyment of all and singular that tract or parcel of  
nonmineral land not exceeding five acres, situate, lying and being in Section 20 Township 3S  
Range 13E Gila & Salt River Base & Meridian, in the County of

Pinal State of Arizona, bounded and described as follows:  
The \_\_\_\_\_ Ax No. 47 Mill Site,

Commencing at Corner No. 1 Thence east 660 feet to corner No. 2;  
Thence south 330 feet to corner No. 3;  
Thence west 660 feet to corner No. 4;  
Thence north 330 feet to the point of beginning

This is: N $\frac{1}{2}$  NE $\frac{1}{4}$  NW $\frac{1}{4}$  SW $\frac{1}{4}$  Section 20, T3S, R13E

together with all and singular the hereditaments and appurtenances thereunto belonging or in anywise  
appertaining.

The aforesaid Mill Site consists of 5 acres or 330x660 feet claimed and was  
located this 31<sup>st</sup> day of March, 19 71

The date of the discovery and posting of this Notice is the 21<sup>st</sup> day of March, 19 71  
In Witness Whereof, the said parties have hereunto set their hands and seals, this 31<sup>st</sup> day  
of March, 19 71

WITNESS:  
Sherald H. Wood  
\_\_\_\_\_  
\_\_\_\_\_  
\_\_\_\_\_  
\_\_\_\_\_

LOCATORS:  
KENNECOTT COPPER CORPORATION  
By: James M. Toon  
\_\_\_\_\_  
\_\_\_\_\_  
\_\_\_\_\_

RECEIVED  
BLM. AZ STATE OFFICE  
OCT 3 10 00 AM '79  
PHOENIX, ARIZONA

MAP FILED IN  
66892



SUPPLEMENTAL INFORMATION FORM

(B.L.M. ORGANIC ACT)

The name of this claim is AX NO. 48,  
 which is recorded in DOCKET 626 at  
 page 438 in the office of the Recorder of  
PINAL County, Arizona.

The latest amendment of the aforesaid claim is  
 the \_\_\_\_\_ claim and recorded  
 in \_\_\_\_\_ at page \_\_\_\_\_.

The current owner is KENNECOTT COPPER CORPORATION,  
% Mine Engineering Dept., whose address is  
Hayden, Arizona 85235.

This is a MILL SITE claim which was  
 located on MARCH 31ST in the year  
 of 1971.

This claim is situated in SW  $\frac{1}{4}$   
 of Section(s) 20, Township 3S,  
 Range 13E, G. & S. R. B. & M.

RECEIVED  
 B.L.M. AZ STATE OFFICE  
 OCT 3 10 00 AM '79  
 PHOENIX, ARIZONA

INDEXED COMPARED

I hereby certify that the within instrument was filed and recorded

at request of KCC

APR 2 1971 2 P.M.

In Docket **DOCKET 626 PAGE 438**

# Notice of Location

MILL SITE CLAIM

on page \_\_\_\_\_  
Witness my hand and official seal the day and year aforesaid.

SOPHIE M. SMITH, County Recorder

By Cecilyl Jones Deputy Recorder

TO WHOM IT MAY CONCERN: Please take notice that:

The name of this claim is AX No. 48

The name of the locator of said claim is (is are)

KENNECOTT COPPER CORPORATION

The said locator do es hereby declare and publish as a legal notice that it (he - they) (is - are)

has a valid right to the occupation, possession and enjoyment of all and singular that tract or parcel of nonmineral land not exceeding five acres, situate, lying and being in Section 20 Township 3S

Range 13E Gila & Salt River Base & Meridian, in the County of

Pinal, State of Arizona, bounded and described as follows:

The AX No. 48 Mill Site,

Commencing at Corner No. 1 Thence east 660 feet to corner No. 2;

Thence south 330 feet to corner No. 3;

Thence west 660 feet to corner No. 4;

Thence north 330 feet to the point of beginning;

This is: N $\frac{1}{2}$  NW $\frac{1}{4}$  NE $\frac{1}{4}$  SW $\frac{1}{4}$ , Section 20, T3S, R13E

together with all and singular the hereditaments and appurtenances thereunto belonging or in anywise appertaining.

The aforesaid Mill Site consists of 5 acres or 330x660 feet claimed and was located this 31<sup>st</sup> day of March, 19 71

The date of the discovery and posting of this Notice is the 31<sup>st</sup> day of March, 19 71

In Witness Whereof, the said parties have hereunto set their hands and seals, this 31<sup>st</sup> day of March, 19 71

WITNESS:

Sherald K. Wood  
\_\_\_\_\_  
\_\_\_\_\_  
\_\_\_\_\_  
\_\_\_\_\_  
\_\_\_\_\_

LOCATORS:

KENNECOTT COPPER CORPORATION  
By: James W. Jones  
\_\_\_\_\_  
\_\_\_\_\_  
\_\_\_\_\_  
\_\_\_\_\_

RECEIVED  
BLM. AZ STATE OFFICE  
OCT 3 10 00 AM '79  
PHOENIX, ARIZONA

MAP FILED IN  
66892

SUPPLEMENTAL INFORMATION FORM

(B.L.M. ORGANIC ACT)

The name of this claim is AX NO. 49,  
 which is recorded in DOCKET 626 at  
 page 439 in the office of the Recorder of  
PINAL County, Arizona.

The latest amendment of the aforesaid claim is  
 the \_\_\_\_\_ claim and recorded  
 in \_\_\_\_\_ at page \_\_\_\_\_.

The current owner is KENNECOTT COPPER CORPORATION,  
% Mine Engineering Dept., whose address is  
Hayden, Arizona 85235.

This is a MILL SITE claim which was  
 located on MARCH 31ST in the year  
 of 1971.

This claim is situated in SW  $\frac{1}{4}$   
 of Section(s) 20, Township 3S,  
 Range 13E, G. & S. R. B. & M.

RECEIVED  
 B.L.M. AZ STATE OFFICE  
 PHOENIX, ARIZONA  
 OCT 3 10 00 AM '79

INDEXED - COMPARED

I hereby certify that the within instrument was filed and recorded at request of KCC

APR 2 1971 2 P.M.

# Notice of Location

In Docket DOCKET 626 PAGE 439

MILL SITE CLAIM

on page \_\_\_\_\_  
Witness my hand and official seal the day and year aforesaid.

SOPHIE M. SMITH,  
County Recorder

By Evelyn Jones  
Deputy Recorder

TO WHOM IT MAY CONCERN: Please take notice that:

The name of this claim is \_\_\_\_\_ Ax No. 49

The name \_\_\_\_\_ of the locator \_\_\_\_\_ of said claim 1B (is are)

KENNECOTT COPPER CORPORATION

The said locator does hereby declare and publish as a legal notice that it (he - they) (is - are)

has valid right to the occupation, possession and enjoyment of all and singular that tract or parcel of nonmineral land not exceeding five acres, situate, lying and being in Section 20 Township 3S Range 13E Gila & Salt River Base & \_\_\_\_\_ Meridian, in the County of

Pinal, State of Arizona, bounded and described as follows:

The \_\_\_\_\_ Ax No. 49 Mill Site,

Commencing at Corner No. 1 Thence east 660 feet to corner No. 2;

Thence south 330 feet to corner No. 3;

Thence west 660 feet to corner No. 4;

Thence north 330 feet to the point of beginning

This is: S $\frac{1}{2}$  NE $\frac{1}{4}$  NW $\frac{1}{4}$  SW $\frac{1}{4}$ , Section 20, T3S, R13E

together with all and singular the hereditaments and appurtenances thereunto belonging or in anywise appertaining.

The aforesaid Mill Site consists of 5 acres or 330x660 feet claimed and was located this 31<sup>st</sup> day of March, 19 71

The date of the discovery and posting of this Notice is the 31<sup>st</sup> day of March, 19 71

In Witness Whereof, the said parties have hereunto set their hands and seals, this 31<sup>st</sup> day of March, 19 71.

WITNESS:  
Gerald K. Wood

LOCATORS:  
KENNECOTT COPPER CORPORATION  
By: James W. Torn

RECEIVED OFFICE  
BLM. STATE OFFICE  
PHOENIX, ARIZONA  
OCT 3 10 00 AM '79

MAP FILED IN 66892

SUPPLEMENTAL INFORMATION FORM

(B.L.M. ORGANIC ACT)

The name of this claim is AX NO. 50,  
 which is recorded in DOCKET 626 at  
 page 440 in the office of the Recorder of  
PINAL County, Arizona.

The latest amendment of the aforesaid claim is  
 the \_\_\_\_\_ claim and recorded  
 in \_\_\_\_\_ at page \_\_\_\_\_.

The current owner is KENNECOTT COPPER CORPORATION,  
% Mine Engineering Dept., whose address is  
Hayden, Arizona 85235.

This is a MILL SITE claim which was  
 located on MARCH 31ST in the year  
 of 1971.

This claim is situated in SW  $\frac{1}{4}$   
 of Section(s) 20, Township 3S,  
 Range 13E, G. & S. R. B. & M.

RECEIVED  
 B.L.M. AZ STATE OFFICE  
 OCT 3 10 00 AM '79  
 PHOENIX, ARIZONA

STATE OF ARIZONA  
County of Pinal

4A5188

INDEXED COMPARED

# Notice of Location



I hereby certify that the within instrument was filed and recorded at request of KCC APR 2 1971 2 PM In Doc No. DOCKET 626 PAGE 440

on page \_\_\_\_\_  
Witness my hand and official seal the day and year aforesaid.

SOPHIE M. SMITH,  
County Recorder  
By Emily Jones  
Deputy Recorder

TO WHOM IT MAY CONCERN: Please take notice that:  
The name of this claim is \_\_\_\_\_ Ax No. 50  
The name \_\_\_\_\_ of the locator \_\_\_\_\_ of said claim is \_\_\_\_\_  
(is are)

KENNECOTT COPPER CORPORATION

The said locator do es hereby declare and publish as a legal notice that it \_\_\_\_\_  
(he - they) (is - are)  
has a valid right to the occupation, possession and enjoyment of all and singular that tract or parcel of nonmineral land not exceeding five acres, situate, lying and being in Section 20 Township 3S Range 13E Gila & Salt River Base & Meridian, in the County of Pinal State of Arizona, bounded and described as follows:

The \_\_\_\_\_ Ax No. 50 \_\_\_\_\_ Mill Site,  
Commencing at Corner No. 1 Thence east 660 feet to corner No. 2;  
Thence south 330 feet to corner No. 3;  
Thence west 660 feet to corner No. 4;  
Thence north 330 feet to the point of beginning

This is: S 1/2 NW 1/4 NE 1/4 SW 1/4, Section 20, T3S, R13E

together with all and singular the hereditaments and appurtenances thereunto belonging or in anywise appertaining.

The aforesaid Mill Site consists of 5 acres or 330x660 feet claimed and was located this 31st day of March, 1971  
The date of the discovery and posting of this Notice is the 31st day of March, 1971  
In Witness Whereof, the said parties have hereunto set their hands and seals, this 31st day of March, 1971.

WITNESS:

Herold K. Wood

LOCATORS:

KENNECOTT COPPER CORPORATION

By: James W. Jones

RECEIVED  
B.L.M. AZ STATE OFFICE  
OCT 3 10 00 AM '79  
PHOENIX, ARIZONA

MAP FILED IN 66892

SUPPLEMENTAL INFORMATION FORM

(B.L.M. ORGANIC ACT)

The name of this claim is AX NO. 51,  
 which is recorded in DOCKET 626 at  
 page 441 in the office of the Recorder of  
PINAL County, Arizona.

The latest amendment of the aforesaid claim is  
 the \_\_\_\_\_ claim and recorded  
 in \_\_\_\_\_ at page \_\_\_\_\_.

The current owner is KENNECOTT COPPER CORPORATION,  
% Mine Engineering Dept., whose address is  
Hayden, Arizona 85235.

This is a MILL SITE claim which was  
 located on MARCH 31ST in the year  
 of 1971.

This claim is situated in SW  $\frac{1}{4}$   
 of Section(s) 20, Township 3S,  
 Range 13E, G. & S. R. B. & M.

PHOENIX, ARIZONA

OCT 3 10 00 AM '79

RECEIVED  
B.L.M. AZ STATE OFFICE

STATE OF A  
County of Pinal

A 448183 66942

INDEXED COMPARE

I hereby certify that the within  
Instrument was filed and recorded  
at request of KCC

APR 2 1971 2 P.M.

In DocuCKET 626 PAGE 441

# Notice of Location

MILL SITE CLAIM

on page \_\_\_\_\_  
Witness my hand and official seal  
the day and year aforesaid.

SOPHIE M. SMITH,  
County Recorder

By Carolyn Ponce  
Deputy Recorder

TO WHOM IT MAY CONCERN: Please take notice that:

The name of this claim is \_\_\_\_\_ Ax No. 51

The name \_\_\_\_\_ of the locator \_\_\_\_\_ of said claim is \_\_\_\_\_  
(is are)

KENNECOTT COPPER CORPORATION

The said locator \_\_\_\_\_ do ~~es~~ hereby declare and publish as a legal notice that it  
(he - they) (is - are)

has a valid right to the occupation, possession and enjoyment of all and singular that tract or parcel of  
nonmineral land not exceeding five acres, situate, lying and being in Section 20 Township 3S

Range 13E Gila & Salt River Base & Meridian, in the County of

Pinal, State of Arizona, bounded and described as follows:

The \_\_\_\_\_ Ax No. 51 \_\_\_\_\_ Mill Site,

Commencing at Corner No. 1 Thence east 660 feet to corner No. 2;

Thence south 330 feet to corner No. 3;

Thence west 660 feet to corner No. 4;

Thence north 330 feet to the point of beginning

This is: N $\frac{1}{2}$  SE $\frac{1}{4}$  NW $\frac{1}{4}$  SW $\frac{1}{4}$ , Section 20, T3S, R13E

together with all and singular the hereditaments and appurtenances thereunto belonging or in anywise  
appertaining.

The aforesaid Mill Site consists of 5 acres or 330x660 feet claimed and was  
located this 31<sup>st</sup> day of March, 1971

The date of the discovery and posting of this Notice is the 31<sup>st</sup> day of March, 1971

In Witness Whereof, the said parties have hereunto set their hands and seals, this 31<sup>st</sup> day  
of March, 1971

WITNESS:  
Merrill K. Wood

LOCATORS:  
KENNECOTT COPPER CORPORATION  
by: James M. Iron

PHOENIX, ARIZONA

OCT 3 10 00 AM '79

RECEIVED  
B.L.M. AZ STATE OFFICE

MAP FILED IN

66892



SUPPLEMENTAL INFORMATION FORM

(B.L.M. ORGANIC ACT)

The name of this claim is AX NO. 52,  
 which is recorded in DOCKET 626 at  
 page 442 in the office of the Recorder of  
PINAL County, Arizona.

The latest amendment of the aforesaid claim is  
 the \_\_\_\_\_ claim and recorded  
 in \_\_\_\_\_ at page \_\_\_\_\_.

The current owner is KENNECOTT COPPER CORPORATION,  
% Mine Engineering Dept., whose address is  
Hayden, Arizona 85235.

This is a MILL SITE claim which was  
 located on MARCH 31ST in the year  
 of 1971.

This claim is situated in SW  $\frac{1}{4}$   
 of Section(s) 20, Township 3S,  
 Range 13E, G. & S. R. B. & M.

RECEIVED  
 B.L.M. AZ STATE OFFICE  
 OCT 3 10 00 AM '79  
 PHOENIX, ARIZONA

INDEXED COMPARED

I hereby certify that the within instrument was filed and recorded at request of KCC

APR 2 1971 2 P.M.

# Notice of Location

In Docket 626 PAGE 442

## MILL SITE CLAIM

on page \_\_\_\_\_  
Witness my hand and official seal the day and year aforesaid.

SOPHIE M. SMITH,  
County Recorder

By Enclap Jones  
Deputy Recorder

TO WHOM IT MAY CONCERN: Please take notice that:

The name of this claim is \_\_\_\_\_ Ax No. 52

The name \_\_\_\_\_ of the locator \_\_\_\_\_ of said claim is  
(is are):

KENNECOTT COPPER CORPORATION

The said locator \_\_\_\_\_ does \_\_\_\_\_ hereby declare and publish as a legal notice that it  
(he - they) (is - are)

has a valid right to the occupation, possession and enjoyment of all and singular that tract or parcel of nonmineral land not exceeding five acres, situate, lying and being in Section 20 Township 3S

Range 13E Gila & Salt River Base & Meridian, in the County of Pinal, State of Arizona, bounded and described as follows:

The \_\_\_\_\_ Ax No. 52 Mill Site,

Commencing at Corner No. 1 Thence east 660 feet to corner No. 2;

Thence south 330 feet to corner No. 3;

Thence west 660 feet to corner No. 4;

Thence north 330 feet to the point of beginning

This is: N $\frac{1}{2}$  SW $\frac{1}{4}$  NE $\frac{1}{4}$  SW $\frac{1}{4}$ , Section 20, T3S, R13E

together with all and singular the hereditaments and appurtenances thereunto belonging or in anywise appertaining.

The aforesaid Mill Site consists of 5 acres or 330x660 feet claimed and was located this 31<sup>st</sup> day of March 19 71

The date of the discovery and posting of this Notice is the 31<sup>st</sup> day of March 19 71

In Witness Whereof, the said parties have hereunto set their hands and seals, this 31<sup>st</sup> day of March, 19 71.

WITNESS:  
Gerald K. Wood

LOCATORS:  
KENNECOTT COPPER CORPORATION  
By: James W. Jones

RECEIVED  
B.L.M. AZ STATE OFFICE  
OCT 3 10 00 AM '79  
PHOENIX, ARIZONA

MAP FILED IN 66892

SUPPLEMENTAL INFORMATION FORM

(B.L.M. ORGANIC ACT)

The name of this claim is AX NO. 53,  
which is recorded in DOCKET 626 at  
page 443 in the office of the Recorder of  
PINAL County, Arizona.

The latest amendment of the aforesaid claim is  
the \_\_\_\_\_ claim and recorded  
in \_\_\_\_\_ at page \_\_\_\_\_.

The current owner is KENNECOTT COPPER CORPORATION,  
% Mine Engineering Dept., whose address is  
Hayden, Arizona 85235.

This is a MILL SITE claim which was  
located on MARCH 31ST in the year  
of 1971.

This claim is situated in SW 1/4  
of Section(s) 20, Township 3S,  
Range 13E, G. & S. R. B. & M.

PHOENIX, ARIZONA

OCT 3 10 00 AM '79

RECEIVED  
B.L.M. AZ STATE OFFICE

STATE OF ARIZONA  
County of Pinal

15M61

66944

I hereby certify that the within  
Instrument was filed and recorded  
at request of RCC

APR 2 1971 2 P.M.

In Docket DOCKET 626 PAGE 443

# Notice of Location

MILL SITE CLAIM

on page \_\_\_\_\_  
Witness my hand and official seal  
the day and year aforesaid.

SOPHIE M. MITH,  
County Recorder

By Early James  
Deputy Recorder

TO WHOM IT MAY CONCERN: Please take notice that:  
Ax No. 53

The name of this claim is \_\_\_\_\_  
The name \_\_\_\_\_ of the locator \_\_\_\_\_ of said claim is  
(is are)

KENNECOTT COPPER CORPORATION

The said locator ES hereby declare and publish as a legal notice that it  
(he - they) (is - are)

has a valid right to the occupation, possession and enjoyment of all and singular that tract or parcel of  
nonmineral land not exceeding five acres, situate, lying and being in Section 20 Township 3S  
Range 13E Gila & Salt River Base & Meridian, in the County of

Pinal, State of Arizona, bounded and described as follows:

The \_\_\_\_\_ Ax No. 53 Mill Site,

Commencing at Corner No. 1 Thence east 660 feet to corner No. 2:

Thence south 330 feet to corner No. 3:

Thence west 660 feet to corner No. 4:

Thence north 330 feet to the point of beginning

This is: S $\frac{1}{2}$  SE $\frac{1}{4}$  NW $\frac{1}{4}$  SW $\frac{1}{4}$ , Section 20, T3S, R13E

together with all and singular the hereditaments and appurtenances thereunto belonging or in anywise  
appertaining.

The aforesaid Mill Site consists of 5 acres or 330x660 feet claimed and was  
located this 31<sup>st</sup> day of March, 1971

The date of the discovery and posting of this Notice is the 31<sup>st</sup> day of March, 1971

In Witness Whereof, the said parties have hereunto set their hands and seals, this 31<sup>st</sup> day  
of March, 1971

WITNESS:  
Swild K. Wood

LOCATORS:  
KENNECOTT COPPER CORPORATION

By: James M. Jones

RECEIVED  
BLM. AZ STATE OFFICE  
OCT 3 10 00 AM '79  
PHOENIX, ARIZONA

MAP FILED IN 66892

SUPPLEMENTAL INFORMATION FORM

(B.L.M. ORGANIC ACT)

The name of this claim is AX NO. 54,  
which is recorded in DOCKET 626 at  
page 444 in the office of the Recorder of  
PINAL County, Arizona.


The latest amendment of the aforesaid claim is  
the \_\_\_\_\_ claim and recorded  
in \_\_\_\_\_ at page \_\_\_\_\_.

The current owner is KENNECOTT COPPER CORPORATION,  
% Mine Engineering Dept., whose address is  
Hayden, Arizona 85235.

This is a MILL SITE claim which was  
located on MARCH 31ST in the year  
of 1971.

This claim is situated in SW 1/4  
of Section(s) 20, Township 3S,  
Range 13E, G. & S. R. B. & M.

RECEIVED  
BLM AZ STATE OFFICE  
OCT 3 10 00 AM '79  
PHOENIX, ARIZONA



I hereby certify that the within instrument was filed and recorded at request of KCC

APR 2 1971 2 P.M.

# Notice of Location

in Docket DOCKET 626 PAGE 444

MILL SITE CLAIM

on page \_\_\_\_\_  
Witness my hand and official seal this day and year aforesaid.  
SOPHIE M. SMITH,  
County Recorder

By Evelyn Jones  
Deputy Recorder

TO WHOM IT MAY CONCERN: Please take notice that:

The name of this claim is \_\_\_\_\_ Ax No. 54  
The name \_\_\_\_\_ of the locator \_\_\_\_\_ of said claim is:  
(is are)

KENNECOTT COPPER CORPORATION

The said locator does hereby declare and publish as a legal notice that it (he - they) (is - are)

has a valid right to the occupation, possession and enjoyment of all and singular that tract or parcel of nonmineral land not exceeding five acres, situate, lying and being in Section 20 Township 3S

Range 13E Gila & Salt River Base & Meridian, in the County of Pinal, State of Arizona, bounded and described as follows:

The Ax No. 54 Mill Site,

Commencing at Corner No. 1 Thence east 660 feet to corner No. 2;

Thence south 330 feet to corner No. 3;

Thence west 660 feet to corner No. 4;

Thence north 330 feet to the point of beginning

This is: S 1/2 SW 1/4 NE 1/4 SW 1/4, Section 20, T3S, R13E

together with all and singular the hereditaments and appurtenances thereunto belonging or in anywise appertaining.

The aforesaid Mill Site consists of 5 acres or 330x660 feet claimed and was located this 31st day of March, 1971

The date of the discovery and posting of this Notice is the 31st day of March, 1971  
In Witness Whereof, the said parties have hereunto set their hands and seals, this 31st day of March, 1971.

WITNESS:

Gerald K. Wood

LOCATORS:

KENNECOTT COPPER CORPORATION

By:

RECEIVED  
BLM. AZ STATE OFFICE  
OCT 3 10 00 AM '79  
PHOENIX, ARIZONA

MAP FILED IN 66892

SUPPLEMENTAL INFORMATION FORM

(B.L.M. ORGANIC ACT)

The name of this claim is AX NO. 55,  
 which is recorded in DOCKET 626 at  
 page 445 in the office of the Recorder of  
PINAL County, Arizona.

The latest amendment of the aforesaid claim is  
 the \_\_\_\_\_ claim and recorded  
 in \_\_\_\_\_ at page \_\_\_\_\_.

The current owner is KENNECOTT COPPER CORPORATION,  
% Mine Engineering Dept., whose address is  
Hayden, Arizona 85235.

This is a MILL SITE claim which was  
 located on APRIL 1ST in the year  
 of 1971.

This claim is situated in NE  $\frac{1}{4}$   
 of Section(s) 19, Township 3S,  
 Range 13E, G. & S. R. B. & M.

RECEIVED  
 B.L.M. AZ STATE OFFICE  
 PHOENIX, ARIZONA  
 OCT 3 10 00 AM '79

INDEXED COMPARED

STATE OF ARIZONA  
County of Pinal

I hereby certify that the within instrument was filed and recorded at request of KCC

APR 2 1971 2 P.M.

In Document 626 PAGE 445

# Notice of Location

## MILL SITE CLAIM

on page \_\_\_\_\_  
Witness: my hand and official seal  
the day and year aforesaid.

SOPHIE M. SMITH,  
County Recorder  
By Carolyn Thomas  
Deputy Recorder

TO WHOM IT MAY CONCERN: Please take notice that:  
The name of this claim is \_\_\_\_\_ Ax No. 55  
The name \_\_\_\_\_ of the locator \_\_\_\_\_ of said claim is \_\_\_\_\_  
(is are)

KENNECOTT COPPER CORPORATION

The said locator do es hereby declare and publish as a legal notice that it \_\_\_\_\_  
(he - they) (is - are)  
has a valid right to the occupation, possession and enjoyment of all and singular that tract or parcel of  
nonmineral land not exceeding five acres, situate, lying and being in Section 19 Township 3S  
Range 13E Gila & Salt River Base & Meridian, in the County of  
Pinal State of Arizona, bounded and described as follows:  
The \_\_\_\_\_ Ax No. 55 Mill Site,

Commencing at Corner No. 1 Thence east 660 feet to corner No. 2;  
Thence south 330 feet to corner No. 3;  
Thence west 660 feet to corner No. 4;  
Thence north 330 feet to the point of beginning  
This is: N 1/2 NE 1/4 NW 1/4 NE 1/4, Section 19, T3S, R13E

together with all and singular the hereditaments and appurtenances thereunto belonging or in anywise  
appertaining.

The aforesaid Mill Site consists of 5 acres or 330x660 feet claimed and was  
located this 1st day of April, 19 71

The date of the discovery and posting of this Notice is the 1st day of April, 19 71  
In Witness Whereof, the said parties have hereunto set their hands and seals, this 1st day  
of April, 19 71.

WITNESS:

LOCATORS:

KENNECOTT COPPER CORPORATION

By: James M. Lyon

Joaquin Diaz Gonzalez

PHOENIX, ARIZONA

OCT 3 10 00 AM '79

RECEIVED  
B.L.M. STATE OFFICE

MAP FILED IN

66892



SUPPLEMENTAL INFORMATION FORM

(B.L.M. ORGANIC ACT)

The name of this claim is AX NO. 56,  
 which is recorded in DOCKET 626 at  
 page 446 in the office of the Recorder of  
PINAL County, Arizona.

The latest amendment of the aforesaid claim is  
 the \_\_\_\_\_ claim and recorded  
 in \_\_\_\_\_ at page \_\_\_\_\_.

The current owner is KENNECOTT COPPER CORPORATION,  
 % Mine Engineering Dept. , whose address is  
Hayden, Arizona 85235.

This is a MILL SITE claim which was  
 located on APRIL 1ST in the year  
 of 1971.

This claim is situated in NE  $\frac{1}{4}$   
 of Section(s) 19, Township 3S,  
 Range 13E, G. & S. R. B. & M.

RECEIVED  
 B.L.M. AZ STATE OFFICE  
 OCT 3 10 00 AM '79  
 PHOENIX, ARIZONA

INDEXED COMPARED

# Notice of Location

MILL SITE CLAIM

I hereby certify that the within instrument was filed and recorded at request of KCC

APR 2 1971 2 P.M.

In Docket 626 PAGE 446

on page \_\_\_\_\_  
Witness my hand and official seal the day and year aforesaid.

SOPHIE M. SMITH, County Recorder

*Carolyn Jones*  
Deputy Recorder

TO WHOM IT MAY CONCERN: Please take notice that:

The name of this claim is AX No. 56

The name of the locator of said claim is is:  
(is are)

KENNECOTT COPPER CORPORATION

The said locator ~~do~~ is hereby declare and publish as a legal notice that it  
(he - they) (is - are)

~~has~~ a valid right to the occupation, possession and enjoyment of all and singular that tract or parcel of nonmineral land not exceeding five acres, situate, lying and being in Section 19 Township 3S

Range 13E Gila & Salt River Base & Meridian, in the County of Pinal, State of Arizona, bounded and described as follows:

The AX No. 56 Mill Site,

Commencing at Corner No. 1 Thence east 660 feet to corner No. 2;

Thence south 330 feet to corner No. 3;

Thence west 660 feet to corner No. 4;

Thence north 330 feet to the point of beginning

This is: N $\frac{1}{2}$  NW $\frac{1}{4}$  NE $\frac{1}{4}$  NE $\frac{1}{4}$ , Section 19, T3S, R13E

together with all and singular the hereditaments and appurtenances thereunto belonging or in anywise appertaining.

The aforesaid Mill Site consists of 5 acres or 330x660 feet claimed and was located this 1st day of April, 19 71

The date of the discovery and posting of this Notice is the 1st day of April, 19 71

In Witness Whereof, the said parties have hereunto set their hands and seals, this 1st day of April, 19 71.

WITNESS:

LOCATORS:

KENNECOTT COPPER CORPORATION

*Joaquin Alving Gonzalez*

By: *James W. Iron*

PHOENIX, ARIZONA

OCT 3 10 00 AM '79

RECEIVED  
B.L.M. AZ STATE OFFICE

MAP FILED IN 66892

SUPPLEMENTAL INFORMATION FORM

(B.L.M. ORGANIC ACT)

The name of this claim is AX NO. 57,  
 which is recorded in DOCKET 626 at  
 page 447 in the office of the Recorder of  
PINAL County, Arizona.

The latest amendment of the aforesaid claim is  
 the \_\_\_\_\_ claim and recorded  
 in \_\_\_\_\_ at page \_\_\_\_\_.

The current owner is KENNECOTT COPPER CORPORATION,  
% Mine Engineering Dept., whose address is  
Hayden, Arizona 85235.

This is a MILL SITE claim which was  
 located on APRIL 1ST in the year  
 of 1971.


This claim is situated in NE  $\frac{1}{4}$   
 of Section(s) 19, Township 3S,  
 Range 13E, G. & S. R. B. & M.

RECEIVED  
 B.L.M. AZ STATE OFFICE  
 OCT 3 10 00 AM '79  
 PHOENIX, ARIZONA

# Notice of Location

APR 2 1971 2 P.M.  
In Docket DOCKET 626 PAGE 447

## MILL SITE CLAIM



on page \_\_\_\_\_  
Witness my hand and official seal  
the day and year aforesaid.

SOPHIE M. SMITH,  
County Recorder

By Erly Jones  
Deputy Recorder

TO WHOM IT MAY CONCERN: Please take notice that:  
The name of this claim is \_\_\_\_\_ Ax No. 57  
The name \_\_\_\_\_ of the locator \_\_\_\_\_ of said claim is :  
(is are)

KENNECOTT COPPER CORPORATION

The said locator \_\_\_\_\_ do es hereby declare and publish as a legal notice that it  
(he - they) (is - are)

has a valid right to the occupation, possession and enjoyment of all and singular that tract or parcel of  
nonmineral land not exceeding five acres, situate, lying and being in Section 19 Township 3S  
Range R13E Gila & Salt River Base & \_\_\_\_\_ Meridian, in the County of

Pinal, State of Arizona, bounded and described as follows:  
The \_\_\_\_\_ Ax No. 57 \_\_\_\_\_ Mill Site,

Commencing at Corner No. 1 Thence east 660 feet to corner No. 2;

Thence south 330 feet to corner No. 3;

Thence west 660 feet to corner No. 4

Thence north 330 feet to the point of beginning

This is: S 1/2 NE 1/4 NW 1/4 NE 1/4, Section 19, T3S, R13E

together with all and singular the hereditaments and appurtenances thereunto belonging or in anywise  
appertaining.

The aforesaid Mill Site consists of 5 acres or 330x660 feet claimed and was  
located this 1st day of APRIL, 19 71

The date of the discovery and posting of this Notice is the 1st day of APRIL, 19 71

In Witness Whereof, the said parties have hereunto set their hands and seals, this 1st day  
of APRIL, 19 71.

WITNESS:

Joaquin Diaz Gonzalez

LOCATORS:

KENNECOTT COPPER CORPORATION

By: James W. Iron

RECEIVED  
BLM. ASSISTANT OFFICE  
OCT 3 10 00 AM '79  
PHOENIX, ARIZONA

MAP FILED IN 66892

INDEXED COMPARED

STATE OF ARIZONA  
County of Pinal

A- MGS198 66949

I hereby certify that the within  
Instrument was filed and recorded  
at request of KCC  
APR 2 1971 2 P.M.

# Notice of Location

MILL SITE CLAIM

on page \_\_\_\_\_  
Witness my hand and official seal  
the day and year aforesaid.

SOPHIE M. SMITH,  
County Recorder

By Conely Jones  
Deputy Recorder

TO WHOM IT MAY CONCERN: Please take notice that:

The name of this claim is Ax No. 58  
The name of the locator of said claim is  
(is are)

KENNECOTT COPPER CORPORATION

The said locator does hereby declare and publish as a legal notice that it  
(he - they) (is - are)  
has a valid right to the occupation, possession and enjoyment of all and singular that tract or parcel of  
nonmineral land not exceeding five acres, situate, lying and being in Section 19 Township 3S  
Range 13E Gila & Salt River Base & Meridian, in the County of  
Pinal, State of Arizona, bounded and described as follows:

The Ax No. 58 Mill Site,  
Commencing at Corner No. 1 Thence east 660 feet to corner No. 2;  
Thence south 330 feet to corner No. 3;  
Thence west 660 feet to corner No. 4;  
Thence north 330 feet to the point of beginning  
This is: S 1/2 NW 1/4 NE 1/4 NE 1/4, Section 19, T3S, R13E

together with all and singular the hereditaments and appurtenances thereunto belonging or in anywise  
appertaining.

The aforesaid Mill Site consists of 5 acres or 330x660 feet claimed and was  
located this 1st day of April, 19 71  
The date of the discovery and posting of this Notice is the 1st day of April, 19 71  
In Witness Whereof, the said parties have hereunto set their hands and seals, this 1st day  
of April, 19 71.

WITNESS:

LOCATORS:

Joaquin Aliaz-Gonzalez  
KENNECOTT COPPER CORPORATION  
By: James W. Torr

PHOENIX, ARIZONA

OCT 3 10 00 AM '79

RECEIVED  
BLM. AZ STATE OFFICE

MAP FILED IN 66892

SUPPLEMENTAL INFORMATION FORM

(B.L.M. ORGANIC ACT)

The name of this claim is AX NO. 58,  
which is recorded in DOCKET 626 at  
page 448 in the office of the Recorder of  
PINAL County, Arizona.

The latest amendment of the aforesaid claim is  
the \_\_\_\_\_ claim and recorded  
in \_\_\_\_\_ at page \_\_\_\_\_.

The current owner is KENNECOTT COPPER CORPORATION,  
% Mine Engineering Dept., whose address is  
Hayden, Arizona 85235.

This is a MILL SITE claim which was  
located on APRIL 1ST in the year  
of 1971.

This claim is situated in NE 1/4  
of Section(s) 19, Township 3S,  
Range 13E, G. & S. R. B. & M.

RECEIVED  
B.L.M. AZ STATE OFFICE  
OCT 3 10 00 AM '79  
PHOENIX, ARIZONA

SUPPLEMENTAL INFORMATION FORM

(B.L.M. ORGANIC ACT)

The name of this claim is AX NO. 59,  
 which is recorded in DOCKET 626 at  
 page 449 in the office of the Recorder of  
PINAL County, Arizona.

The latest amendment of the aforesaid claim is  
 the \_\_\_\_\_ claim and recorded  
 in \_\_\_\_\_ at page \_\_\_\_\_.

The current owner is KENNECOTT COPPER CORPORATION,  
% Mine Engineering Dept., whose address is  
Hayden, Arizona 85235.

This is a MILL SITE claim which was  
 located on APRIL 1ST in the year  
 of 1971.

This claim is situated in NE  $\frac{1}{4}$   
 of Section(s) 19, Township 3S,  
 Range 13E, G. & S. R. B. & M.

RECEIVED  
 B.L.M. AZ STATE OFFICE  
 OCT 3 10 00 AM '79  
 PHOENIX, ARIZONA

INDEXED COMPARED

I hereby certify that the within instrument was filed and recorded at request of KCC

APR 2 1971 2 P.M.

# Notice of Location

In Docket BOOK 626 PAGE 449

MILL SITE CLAIM

on page \_\_\_\_\_  
Witness my hand and official seal the day and year aforesaid.

SOPHIE M. SMITH,  
County Recorder

By Emely Jones  
Deputy Recorder

TO WHOM IT MAY CONCERN: Please take notice that:

The name of this claim is \_\_\_\_\_ Ax No. 59  
The name \_\_\_\_\_ of the locator \_\_\_\_\_ of said claim is  
(is are)

KENNECOTT COPPER CORPORATION

The said locator \_\_\_\_\_ do es hereby declare and publish as a legal notice that it  
(he - they) (is - are)  
has a valid right to the occupation, possession and enjoyment of all and singular that tract or parcel of nonmineral land not exceeding five acres, situate, lying and being in Section 19 Township 3S Range 13E Gila & Salt River Base & Meridian, in the County of Pinal, State of Arizona, bounded and described as follows:

The Ax No. 59 Mill Site,

Commencing at Corner No. 1 Thence east 660 feet to corner No. 2;  
Thence south 330 feet to corner No. 3;  
Thence west 660 feet to corner No. 4;  
Thence north 330 feet to the point of beginning  
This is: N $\frac{1}{2}$  SE $\frac{1}{4}$  NW $\frac{1}{4}$  NE $\frac{1}{4}$ , Section 19, T3S, R13E

together with all and singular the hereditaments and appurtenances thereunto belonging or in anywise appertaining.

The aforesaid Mill Site consists of 5 acres or 330x660 feet claimed and was located this 1<sup>st</sup> day of APRIL, 19 71

The date of the discovery and posting of this Notice is the 1<sup>st</sup> day of APRIL, 19 71

In Witness Whereof, the said parties have hereunto set their hands and seals, this 1<sup>st</sup> day of APRIL, 19 71

WITNESS:

LOCATORS:

Joaquin Aliza Gonzalez  
By: James W. Iron  
\_\_\_\_\_  
\_\_\_\_\_  
\_\_\_\_\_  
\_\_\_\_\_

RECEIVED  
BLM. ARIZONA STATE OFFICE  
OCT 3 10 00 AM '79  
PHOENIX, ARIZONA

MAP FILED IN 66892



SUPPLEMENTAL INFORMATION FORM

(B.L.M. ORGANIC ACT)

The name of this claim is AX NO. 60,  
 which is recorded in DOCKET 626 at  
 page 450 in the office of the Recorder of  
PINAL County, Arizona.

The latest amendment of the aforesaid claim is  
 the \_\_\_\_\_ claim and recorded  
 in \_\_\_\_\_ at page \_\_\_\_\_.

The current owner is KENNECOTT COPPER CORPORATION,  
% Mine Engineering Dept., whose address is  
Hayden, Arizona 85235.

This is a MILL SITE claim which was  
 located on APRIL 1ST in the year  
 of 1971.

This claim is situated in NE  $\frac{1}{4}$   
 of Section(s) 19, Township 3S,  
 Range 13E, G. & S. R. B. & M.

RECEIVED  
 B.L.M. AZ STATE OFFICE  
 PHOENIX, ARIZONA  
 OCT 3 10 00 AM '79

INDEXED & FILED

STATE OF ARIZONA

County of Pinal

I hereby certify that the within instrument was filed and recorded

KCC

# Notice of Location

DOCKET 626 PAGE 450

## MILL SITE CLAIM

on page

Witness my hand and official seal the day and year aforesaid.

SOPHIE M. SMITH,

County Recorder

*Emely J. Jones*  
Deputy Recorder

TO WHOM IT MAY CONCERN: Please take notice that:

The name of this claim is Ax No. 60

The name of the locator of said claim is is (is are)

KENNECOTT COPPER CORPORATION

The said locator ~~do-es~~ hereby declare and publish as a legal notice that it (he - they) (is - are)

has a valid right to the occupation, possession and enjoyment of all and singular that tract or parcel of nominal land not exceeding five acres, situate, lying and being in Section 19 Township 3S

Range 13E Gila & Salt River Base & Meridian, in the County of

Pinal, State of Arizona, bounded and described as follows:

The Ax No. 60 Mill Site,

Commencing at Corner No. 1 Thence east 660 feet to corner No. 2;

Thence south 330 feet to corner No. 3;

Thence west 660 feet to corner no 4;

Thence north 330 feet to the point of beginning

This is: N $\frac{1}{2}$  SW $\frac{1}{4}$  NE $\frac{1}{4}$  NE $\frac{1}{4}$ , Section 19, T3S, R13E

together with all and singular the hereditaments and appurtenances thereunto belonging or in anywise appertaining.

The aforesaid Mill Site consists of 5 acres or 330x660 feet claimed and was located this 1<sup>ST</sup> day of April, 1971

The date of the discovery and posting of this Notice is the 1<sup>ST</sup> day of April, 1971

In Witness Whereof, the said parties have hereunto set their hands and seals, this 1<sup>ST</sup> day of April, 1971

WITNESS:-

LOCATORS:

KENNECOTT COPPER CORPORATION

BY: James W. Iron

*Jaqueline King Gray*

PHOENIX, ARIZONA

OCT 3 10 00 AM '79

RECEIVED B.L.M. AZ STATE OFFICE

MAP FILED IN 66892

SUPPLEMENTAL INFORMATION FORM

(B.L.M. ORGANIC ACT)

The name of this claim is AX NO. 61,  
which is recorded in DOCKET 626 at  
page 451 in the office of the Recorder of  
PINAL County, Arizona.

The latest amendment of the aforesaid claim is  
the \_\_\_\_\_ claim and recorded  
in \_\_\_\_\_ at page \_\_\_\_\_.

The current owner is KENNECOTT COPPER CORPORATION,  
% Mine Engineering Dept., whose address is  
Hayden, Arizona 85235.

This is a MILL SITE claim which was  
located on APRIL 1ST in the year  
of 1971.

This claim is situated in NE 1/4  
of Section(s) 19, Township 3S,  
Range 13E, G. & S. R. B. & M.

RECEIVED  
BLM. AZ STATE OFFICE  
OCT 3 10 00 AM '79  
PHOENIX, ARIZONA

INDEXED COMPARED

I hereby certify that the within instrument was filed and recorded at request of KCC APR 2 1971 2 P.M.

# Notice of Location

MILL SITE CLAIM

In Doc DOCKET 626 PAGE 451

on page \_\_\_\_\_  
Witness my hand and official seal the day and year aforesaid.

SOPHIE M. SMITH, County Recorder  
By Early Thomas Deputy Recorder

TO WHOM IT MAY CONCERN: Please take notice that:

The name of this claim is \_\_\_\_\_ Ax No. 61  
The name \_\_\_\_\_ of the locator \_\_\_\_\_ of said claim is :  
(is are)

KENNECOTT COPPER CORPORATION

The said locator \_\_\_\_\_ do ES hereby declare and publish as a legal notice that it (he - they) (is - are)

has a valid right to the occupation, possession and enjoyment of all and singular that tract or parcel of nonmineral land not exceeding five acres, situate, lying and being in Section 19 Township 3S Range 13E Gila & Salt River Base & Meridian, in the County of Pinal, State of Arizona, bounded and described as follows:

The \_\_\_\_\_ Ax No. 61 \_\_\_\_\_ Mill Site,

Commencing at Corner No. 1 Thence east 660 feet to corner No. 2;  
Thence south 330 feet to corner No. 3;  
Thence west 660 feet to corner No. 4;  
Thence north 330 feet to the point of beginning.  
This is: S 1/2 SE 1/4 NW 1/4 NE 1/4, Section 19, T3S, R13E

together with all and singular the hereditaments and appurtenances thereunto belonging or in anywise appertaining.

The aforesaid Mill Site consists of 5 acres or 330x660 feet claimed and was located this 15<sup>th</sup> day of APRIL, 19 71.

The date of the discovery and posting of this Notice is the 15<sup>th</sup> day of APRIL, 19 71.  
In Witness Whereof, the said parties have hereunto set their hands and seals, this 15<sup>th</sup> day of APRIL, 19 71.

WITNESS:  
Joaquin Aliaz-Jungles

LOCATORS:  
KENNECOTT COPPER CORPORATION  
By: James W. Toon

RECEIVED  
BLM. AZ. STATED OFFICE  
OCT 3 10 00 AM '99  
PHOENIX, ARIZONA

MAP FILED IN 66892

SUPPLEMENTAL INFORMATION FORM

(B.L.M. ORGANIC ACT)

The name of this claim is AX NO. 62,  
which is recorded in DOCKET 626 at  
page 452 in the office of the Recorder of  
PINAL County, Arizona.

The latest amendment of the aforesaid claim is  
the \_\_\_\_\_ claim and recorded  
in \_\_\_\_\_ at page \_\_\_\_\_.

The current owner is KENNECOTT COPPER CORPORATION,  
% Mine Engineering Dept., whose address is  
Hayden, Arizona 85235.

This is a MILL SITE claim which was  
located on APRIL 1ST in the year  
of 1971.

This claim is situated in NE 1/4  
of Section(s) 19, Township 3S,  
Range 13E, G. & S. R. B. & M.

RECEIVED  
B.L.M. AZ STATE OFFICE  
OCT 3 10 00 AM '79  
PHOENIX, ARIZONA

INDEXED COMPARED  
DOCKET 626 PAGE 452

# Notice of Location

MILL SITE CLAIM

TO WHOM IT MAY CONCERN: Please take notice that:  
The name of this claim is \_\_\_\_\_ Ax No. 62  
The name \_\_\_\_\_ of the locator \_\_\_\_\_ of said claim is \_\_\_\_\_  
(is are)  
KENNECOTT COPPER CORPORATION

The said locator \_\_\_\_\_ do es hereby declare and publish as a legal notice that it  
(he - they) (is - are)  
has a valid right to the occupation, possession and enjoyment of all and singular that tract or parcel of  
nonmineral land not exceeding five acres, situate, lying and being in Section 19 Township 3S  
Range 13E Gila & Salt River Base & \_\_\_\_\_ Meridian, in the County of  
Pinal State of Arizona, bounded and described as follows:  
The \_\_\_\_\_ Ax No. 62 Mill Site,

Commencing at Corner No. 1 Thence east 660 feet to the corner No. 2;  
Thence south 330 feet to the corner No. 3;  
Thence west 660 feet to the corner No. 4;  
Thence north 330 feet to the point of beginning

This is: S $\frac{1}{2}$  SW $\frac{1}{4}$  NE $\frac{1}{4}$  NE $\frac{1}{4}$ , Section 19, T3S, R13E

together with all and singular the hereditaments and appurtenances thereunto belonging or in anywise  
appertaining.

The aforesaid Mill Site consists of 5 acres or 330x660 feet claimed and was  
located this 1<sup>ST</sup> day of APRIL 19 71

The date of the discovery and posting of this Notice is the 1<sup>ST</sup> day of APRIL 19 71  
In Witness Whereof, the said parties have hereunto set their hands and seals, this 1<sup>ST</sup> day  
of APRIL 19 71

WITNESS: LOCATORS:  
KENNECOTT COPPER CORPORATION

By: James M. Town  
Joaquin Diaz Grayson

RECEIVED  
B.L.M. STATE OFFICE  
OCT 3 10 00 AM '79

MAP FILED IN 66892

SUPPLEMENTAL INFORMATION FORM

(B.L.M. ORGANIC ACT)

The name of this claim is AX NO. 63,  
 which is recorded in DOCKET 626 at  
 page 453 in the office of the Recorder of  
PINAL County, Arizona.

The latest amendment of the aforesaid claim is  
 the \_\_\_\_\_ claim and recorded  
 in \_\_\_\_\_ at page \_\_\_\_\_.

The current owner is KENNECOTT COPPER CORPORATION,  
 % Mine Engineering Dept. , whose address is  
Hayden, Arizona 85235.

This is a MILL SITE claim which was  
 located on APRIL 1ST in the year  
 of 1971.

This claim is situated in \_\_\_\_\_ NE  $\frac{1}{4}$   
 of Section(s) 19, Township 3S,  
 Range 13E, G. & S. R. B. & M.

RECEIVED  
 B.L.M. AZ STATE OFFICE  
 OCT 3 10 00 AM '79  
 PHOENIX, ARIZONA

INDEXED COMPARED

# Notice of Location

MILL SITE CLAIM

STATE OF ARIZONA

County of Pinal

I hereby certify that the within instrument was filed and recorded

request of CCC  
APR 21 1971 2 P.M.

In Doc. BOOKET 626 PAGE 453

on page \_\_\_\_\_  
Witness my hand and official seal  
the day and year aforesaid.

SOPHIE M. SMITH,

County Recorder

By Jean Goodman  
Deputy Recorder

TO WHOM IT MAY CONCERN: Please take notice that:  
The name of this claim is \_\_\_\_\_ Ax No. 63  
The name \_\_\_\_\_ of the locator \_\_\_\_\_ of said claim is  
(is are)

KENNECOTT COPPER CORPORATION

The said locator ~~do~~ es hereby declare and publish as a legal notice that it  
(he - they) (is - are)

~~has~~ a valid right to the occupation, possession and enjoyment of all and singular that tract or parcel of  
nonmineral land not exceeding five acres, situate, lying and being in Section 19 Township 3S

Range 13E Gila & Salt River Base & \_\_\_\_\_ Meridian, in the County of

Pinal, State of Arizona, bounded and described as follows:

The \_\_\_\_\_ Ax No. 63 Mill Site,

Commencing at Corner No. 1 Thence east 660 feet to corner No. 2;

Thence south 330 feet to corner No. 3;

Thence west 660 feet to corner No. 4;

Thence north 330 feet to the point of beginning

This is: N $\frac{1}{2}$  NE $\frac{1}{4}$  SW $\frac{1}{4}$  NE $\frac{1}{4}$ , Section 19, T3S, R13E

together with all and singular the hereditaments and appurtenances thereunto belonging or in anywise  
appertaining.

The aforesaid Mill Site consists of 5 acres or 330x660 feet claimed and was  
located this 1ST day of APRIL, 1971

The date of the discovery and posting of this Notice is the 1ST day of APRIL, 1971

In Witness Whereof, the said parties have hereunto set their hands and seals, this 1ST day  
of APRIL, 1971.

WITNESS:

LOCATORS:

KENNECOTT COPPER CORPORATION

by: Jane M. Iron

Jacqueline Mary Gregory

RECEIVED  
B.L.M. AZ STATE OFFICE  
PHOENIX, ARIZONA  
OCT 3 10 00 AM '79

MAP FILED IN 66892



SUPPLEMENTAL INFORMATION FORM

(B.L.M. ORGANIC ACT)

The name of this claim is AX NO. 64,  
 which is recorded in DOCKET 626 at  
 page 454 in the office of the Recorder of  
PINAL County, Arizona.

The latest amendment of the aforesaid claim is  
 the \_\_\_\_\_ claim and recorded  
 in \_\_\_\_\_ at page \_\_\_\_\_.

The current owner is KENNECOTT COPPER CORPORATION,  
% Mine Engineering Dept., whose address is  
Hayden, Arizona 85235.

This is a MILL SITE claim which was  
 located on APRIL 1ST in the year  
 of 1971.

This claim is situated in NE  $\frac{1}{4}$   
 of Section(s) 19, Township 3S,  
 Range 13E, G. & S. R. B. & M.

RECEIVED  
 B.L.M. AZ STATE OFFICE  
 PHOENIX, ARIZONA  
 OCT 3 10 00 AM '79

INDEXED COMPARED

# Notice of Location

MILL SITE CLAIM

SOPHIE M. SMITH, County Recorder,  
By Jan Goodman, Deputy.

in Book # \_\_\_\_\_  
on Page \_\_\_\_\_  
Witness my hand and official seal  
the day and year aforesaid,  
SOPHIE M. SMITH,  
County Recorder

TO WHOM IT MAY CONCERN: Please take notice that:  
The name of this claim is Ax No. 64  
The name of the locator of said claim is is  
(is, are)  
KENNECOTT COPPER CORPORATION

The said locator does hereby declare and publish as a legal notice that it  
(he - they) (is - are)  
has a valid right to the occupation, possession and enjoyment of all and singular that tract or parcel of  
nonmineral land not exceeding five acres, situate, lying and being in Section 19 Township 3S  
Range 13E Gila & Salt River Base & Meridian, in the County of  
Pinal, State of Arizona, bounded and described as follows:

The Ax No. 64 Mill Site,  
Commencing at Corner No. 1  
Thence east 660 feet to corner No. 2;  
Thence south 330 feet to corner No. 3;  
Thence west 660 feet to corner No. 4;  
Thence north 330 feet to the point of beginning

This is: N $\frac{1}{2}$  NW $\frac{1}{4}$  SE $\frac{1}{4}$  NE $\frac{1}{4}$ , Section 19, T3S, R13E

together with all and singular the hereditaments and appurtenances thereunto belonging or in anywise  
appertaining.

The aforesaid Mill Site consists of 5 acres or 330x660 feet claimed and was  
located this 1<sup>st</sup> day of APRIL, 19 71  
The date of the discovery and posting of this Notice is the 1<sup>st</sup> day of APRIL, 19 71  
In Witness Whereof, the said parties have hereunto set their hands and seals, this 1<sup>st</sup> day  
of APRIL, 19 71

WITNESS: \_\_\_\_\_  
LOCATORS:  
KENNECOTT COPPER CORPORATION  
By: James M. Toon

PHOENIX ARIZONA

RECEIVED  
BLM. AZ STATE OFFICE  
OCT 3 10 00 AM '79

MAP FILED IN 66892

SUPPLEMENTAL INFORMATION FORM

(B.L.M. ORGANIC ACT)

The name of this claim is AX NO. 65,  
which is recorded in DOCKET 626 at  
page 455 in the office of the Recorder of  
PINAL County, Arizona.


The latest amendment of the aforesaid claim is  
the \_\_\_\_\_ claim and recorded  
in \_\_\_\_\_ at page \_\_\_\_\_.

The current owner is KENNECOTT COPPER CORPORATION,  
% Mine Engineering Dept., whose address is  
Hayden, Arizona 85235.

This is a MILL SITE claim which was  
located on APRIL 1ST in the year  
of 1971.

This claim is situated in NE 1/4  
of Section(s) 19, Township 3S,  
Range 13E, G. & S. R. B. & M.

RECEIVED  
BLM. AZ STATE OFFICE  
OCT 3 10 00 AM '79  
PHOENIX, ARIZONA



I hereby certify that the within instrument was filed and recorded

at request of KCC APR 2 1971 2 P.M.

In Docket DOCKET 626 PAGE 455

on page \_\_\_\_\_  
Witness my hand and official seal the day and year aforesaid.

SOPHIE M. SMITH,  
County Recorder

By James M. Loran  
Deputy Recorder

# Notice of Location

## MILL SITE CLAIM

TO WHOM IT MAY CONCERN: Please take notice that:

The name of this claim is \_\_\_\_\_ Ax No. 65

The name \_\_\_\_\_ of the locator \_\_\_\_\_ of said claim is \_\_\_\_\_  
(is are)

KENNECOTT COPPER CORPORATION

The said locator \_\_\_\_\_ does \_\_\_\_\_ hereby declare and publish as a legal notice that it  
(he - they) (is - are)

has a valid right to the occupation, possession and enjoyment of all and singular that tract or parcel of nonmineral land not exceeding five acres, situate, lying and being in Section 19 Township 3S Range 13E Gila & Salt River Base & Meridian, in the County of Pinal, State of Arizona, bounded and described as follows:

The \_\_\_\_\_ Ax No. 65 Mill Site,

Commencing at Corner No. 1 Thence east 660 feet to corner No. 2;

Thence south 330 feet to corner No. 3;

Thence west 660 feet to corner No. 4;

Thence north 330 feet to the point of beginning

This is: S 1/2 NE 1/4 SW 1/4 NE 1/4, Section 19, T3S, R13E

together with all and singular the hereditaments and appurtenances thereunto belonging or in anywise appertaining.

The aforesaid Mill Site consists of 5 acres or 330x660 feet claimed and was located this 13<sup>th</sup> day of APRIL, 19 71

The date of the discovery and posting of this Notice is the 15<sup>th</sup> day of APRIL 19 71

In Witness Whereof, the said parties have hereunto set their hands and seals, this 15<sup>th</sup> day of APRIL, 19 71.

WITNESS:

LOCATORS:

KENNECOTT COPPER CORPORATION

By: James M. Loran

RECEIVED  
BLM. STATE OFFICE  
OCT 3 10 00 AM '79  
PHOENIX, ARIZONA

MAP FILED IN 668922

SUPPLEMENTAL INFORMATION FORM

(B.L.M. ORGANIC ACT)

The name of this claim is AX NO. 66,  
which is recorded in DOCKET 626 at  
page 456 in the office of the Recorder of  
PINAL County, Arizona.

The latest amendment of the aforesaid claim is  
the \_\_\_\_\_ claim and recorded  
in \_\_\_\_\_ at page \_\_\_\_\_.

The current owner is KENNECOTT COPPER CORPORATION,  
% Mine Engineering Dept., whose address is  
Hayden, Arizona 85235.

This is a MILL SITE claim which was  
located on APRIL 1ST in the year  
of 1971.

This claim is situated in NE  $\frac{1}{4}$   
of Section(s) 19, Township 3S,  
Range 13E, G. & S. R. B. & M.

RECEIVED  
BLM. AZ STATE OFFICE  
PHOENIX, ARIZONA  
OCT 3 10 00 AM '79

By Sophie M. Smith, County Recorder,  
By Jan Goodman, Deputy.

BOOKET 626 PAGE 456

### Notice of Location

#### MILL SITE CLAIM

in Booklet \_\_\_\_\_  
on page \_\_\_\_\_  
Witness my hand and official seal  
the day and year aforesaid.  
SOPHIE M. SMITH,  
County Recorder

TO WHOM IT MAY CONCERN: Please take notice that:  
The name of this claim is AX No. 66  
The name of the locator of said claim is  
(is are) \_\_\_\_\_

KENNECOTT COPPER CORPORATION

The said locator do es hereby declare and publish as a legal notice that it  
(he - they) (is - are)  
has a valid right to the occupation, possession and enjoyment of all and singular that tract or parcel of  
nonmineral land not exceeding five acres, situate, lying and being in Section 19 Township 3S  
Range 13E Gila & Salt River Base & Meridian, in the County of  
Pinal, State of Arizona, bounded and described as follows:

The AX No. 66 Mill Site,  
Commencing at Corner No. 1 Thence east 660 feet to corner No. 2;  
Thence south 330 feet to corner No. 3;  
Thence west 660 feet to corner No. 4;  
Thence north 330 feet to the point of beginning

This is: S 1/2 NW 1/4 SE 1/4 NE 1/4, Section 19, T3S, R13E

together with all and singular the hereditaments and appurtenances thereunto belonging or in anywise  
appertaining.

The aforesaid Mill Site consists of 5 acres or 330x660 feet claimed and was  
located this 1st day of APRIL, 19 71  
The date of the discovery and posting of this Notice is the 1st day of April, 19 71  
In Witness Whereof, the said parties have hereunto set their hands and seals, this 1st day  
of APRIL, 19 71

WITNESS:

LOCATORS:  
KENNECOTT COPPER CORPORATION

By: James W. Loan

RECEIVED  
BLM STATE OFFICE  
OCT 3 10 00 AM '79  
PHOENIX, ARIZONA

MAP FILED IN 66892

SUPPLEMENTAL INFORMATION FORM

(B.L.M. ORGANIC ACT)

The name of this claim is AX NO. 67,  
 which is recorded in DOCKET 626 at  
 page 457 in the office of the Recorder of  
PINAL County, Arizona.

The latest amendment of the aforesaid claim is  
 the \_\_\_\_\_ claim and recorded  
 in \_\_\_\_\_ at page \_\_\_\_\_.

The current owner is KENNECOTT COPPER CORPORATION,  
% Mine Engineering Dept., whose address is  
Hayden, Arizona 85235.

This is a MILL SITE claim which was  
 located on APRIL 1ST in the year  
 of 1971.

This claim is situated in NE  $\frac{1}{4}$   
 of Section(s) 19, Township 3S,  
 Range 13E, G. & S. R. B. & M.

RECEIVED  
 B.L.M. AZ STATE OFFICE  
 OCT 3 10 00 AM '79  
 PHOENIX, ARIZONA

STATE OF ARIZONA

County of Pinal

I hereby certify that the within instrument was filed and recorded

at request of JCC  
APR 2 1971 2 PM

In DOCKET 626 PAGE 457

on page \_\_\_\_\_  
Witness my hand and official seal the day and year aforesaid.

SOPHIE M. SMITH,  
County Recorder

By James M. Loun  
Deputy Recorder

# Notice of Location

MILL SITE CLAIM

TO WHOM IT MAY CONCERN: Please take notice that:

The name of this claim is \_\_\_\_\_ Ax No. 67

The name \_\_\_\_\_ of the locator \_\_\_\_\_ of said claim is :  
(is are)

KENNECOTT COPPER CORPORATION

The said locator \_\_\_\_\_ do ES hereby declare and publish as a legal notice that it  
(he - they) (is - are)

has a valid right to the occupation, possession and enjoyment of all and singular that tract or parcel of nonmineral land not exceeding five acres, situate, lying and being in Section 19 Township 3S Range 13E Gila & Salt River Base & Meridian, in the County of Pinal, State of Arizona, bounded and described as follows:

The Ax No. 67 Mill Site,

Commencing at Corner No. 1 Thence east 660 feet to corner No. 2;

Thence south 330 feet to corner No. 3;

Thence west 660 feet to corner No. 4;

Thence north 330 feet to the point of beginning

This is: N 1/2 SE 1/4 SW 1/4 NE 1/4, Section 19, T3S, R13E

together with all and singular the hereditaments and appurtenances thereunto belonging or in anywise appertaining.

The aforesaid Mill Site consists of 5 acres or 330x660 feet claimed and was located this 1st day of APRIL, 19 71

The date of the discovery and posting of this Notice is the 1st day of APRIL, 19 71

In Witness Whereof, the said parties have hereunto set their hands and seals, this 1st day of APRIL, 19 71.

WITNESS:

LOCATORS:

KENNECOTT COPPER CORPORATION

Joaquin Diaz Gonzalez

By: James M. Loun

RECEIVED  
B.L.M. STATE OFFICE  
OCT 3 10 00 AM '79  
PHOENIX, ARIZONA

MAP FILED IN 66892



SUPPLEMENTAL INFORMATION FORM

(B.L.M. ORGANIC ACT)

The name of this claim is AX NO. 68,  
which is recorded in DOCKET 626 at  
page 458 in the office of the Recorder of  
PINAL County, Arizona.

The latest amendment of the aforesaid claim is  
the \_\_\_\_\_ claim and recorded  
in \_\_\_\_\_ at page \_\_\_\_\_.

The current owner is KENNECOTT COPPER CORPORATION,  
% Mine Engineering Dept., whose address is  
Hayden, Arizona 85235.

This is a MILL SITE claim which was  
located on APRIL 1ST in the year  
of 1971.

This claim is situated in NE  $\frac{1}{4}$   
of Section(s) 19, Township 3S,  
Range 13E, G. & S. R. B. & M.

RECEIVED  
B.L.M. AZ STATE OFFICE  
OCT 3 10 00 AM '79  
PHOENIX, ARIZONA

STATE OF ARIZONA, County of Pinal; No. 419206 } ss. LCC A MC 66959  
 I do hereby certify that within instrument was filed and recorded at request of \_\_\_\_\_  
 on APR 2 1971 at \_\_\_\_\_ P.M. M. DOCKET 626 PAGE 458  
 Page \_\_\_\_\_ Records of Pinal County, Arizona.  
 WITNESS my hand and official seal the day and year first above written.  
 By John Goodman, Deputy.  
 SOPHIA M. SMITH, County Recorder.

DOCKET 626 PAGE 458

**Notice of Location**

MILL SITE CLAIM

TO WHOM IT MAY CONCERN: Please take notice that:  
 The name of this claim is \_\_\_\_\_ Ax No. 68  
 The name \_\_\_\_\_ of the locator \_\_\_\_\_ of said claim is \_\_\_\_\_  
 (is-are)

KENNECOTT COPPER CORPORATION

The said locator do es hereby declare and publish as a legal notice that it  
 (he - they) (is - are)  
has a valid right to the occupation, possession and enjoyment of all and singular that tract or parcel of  
 nonmineral land not exceeding five acres, situate, lying and being in Section 19 Township 3S  
 Range 13E Gila & Salt River Base & Meridian, in the County of  
Pinal, State of Arizona, bounded and described as follows:  
 The \_\_\_\_\_ Ax No. 68 Mill Site,

Commencing at Corner No. 1 Thence east 660 feet to corner No. 2;  
Thence south 330 feet to corner No. 3;  
Thence west 660 feet to corner No. 4;  
Thence north 330 feet to the point of beginning.

This is: N $\frac{1}{2}$  SW $\frac{1}{4}$  SE $\frac{1}{4}$  NE $\frac{1}{4}$ , Section 19, T3S, R13E

together with all and singular the hereditaments and appurtenances thereunto belonging or in anywise  
 appertaining.

The aforesaid Mill Site consists of 5 acres or 330x660 feet claimed and was  
 located this 1st day of April, 19 71.

The date of the discovery and posting of this Notice is the 1st day of April, 19 71.  
 In Witness Whereof, the said parties have hereunto set their hands and seals, this 1st day  
 of April, 19 71.

WITNESS:

LOCATORS:

KENNECOTT COPPER CORPORATION

By: James W. Loran

Joaquin Elias Gonzalez

PHOENIX, ARIZONA

OCT 3 10 00 AM '79

RECEIVED  
 B.L.M. AZ STATE OFFICE

MAP FILED IN 66892

SUPPLEMENTAL INFORMATION FORM

(B.L.M. ORGANIC ACT)

The name of this claim is AX NO. 69,  
 which is recorded in DOCKET 626 at  
 page 459 in the office of the Recorder of  
PINAL County, Arizona.

The latest amendment of the aforesaid claim is  
 the \_\_\_\_\_ claim and recorded  
 in \_\_\_\_\_ at page \_\_\_\_\_.

The current owner is KENNECOTT COPPER CORPORATION,  
% Mine Engineering Dept., whose address is  
Hayden, Arizona 85235.

This is a MILL SITE claim which was  
 located on APRIL 1ST in the year  
 of 1971.

This claim is situated in NE  $\frac{1}{4}$   
 of Section(s) 19, Township 3S,  
 Range 13E, G. & S. R. B. & M.

RECEIVED  
 B.L.M. AZ STATE OFFICE  
 OCT 3 10 00 AM '79  
 PHOENIX, ARIZONA

INDEXED COMPARED

STATE OF ARIZONA } ss 418207  
County of Pinal

I hereby certify that the within  
Instrument was filed and recorded  
at request of KCC

APR 2 1971 2 P.M.  
In Docket DOCKET 626 PAGE 459

# Notice of Location

MILL SITE CLAIM

on page \_\_\_\_\_  
Witness in hand and official seal  
the day and year aforesaid.

SOPHIE M. SMITH,  
County Recorder

By Jean Goodman  
Deputy Recorder

TO WHOM IT MAY CONCERN: Please take notice that:  
The name of this claim is \_\_\_\_\_ Ax No. 69  
The name \_\_\_\_\_ of the locator \_\_\_\_\_ of said claim \_\_\_\_\_ is \_\_\_\_\_  
(is are)

KENNECOTT COPPER CORPORATION

The said locator d6S hereby declare and publish as a legal notice that it  
(he - they) (is - are)  
has a valid right to the occupation, possession and enjoyment of all and singular that tract or parcel of  
nonmineral land not exceeding five acres, situate, lying and being in Section 19 Township 3S  
Range 13E Gila & Salt River Base & Meridian, in the County of  
Pinal, State of Arizona, bounded and described as follows:

The \_\_\_\_\_ Ax No. 69 Mill Site,  
Commencing at Corner No. 1 Thence east 660 feet to corner No. 2;  
Thence south 330 feet to corner No. 3;  
Thence west 660 feet to corner No. 4;  
Thence north 330 feet to the point of beginning  
This is: S $\frac{1}{2}$  SE $\frac{1}{4}$  SW $\frac{1}{4}$  NE $\frac{1}{4}$ , Section 19, T3S, R13E

together with all and singular the hereditaments and appurtenances thereunto belonging or in anywise  
appertaining.

The aforesaid Mill Site consists of 5 acres or 330x660 feet claimed and was  
located this 1<sup>st</sup> day of APRIL, 19 71  
The date of the discovery and posting of this Notice is the 1<sup>st</sup> day of April, 19 71  
In Witness Whereof, the said parties have hereunto set their hands and seals, this 1<sup>st</sup> day  
of APRIL, 19 71.

WITNESS:

LOCATORS:

KENNECOTT COPPER CORPORATION

Joaquin Diaz Gonzalez

BY: James M. Loan

RECEIVED  
B.L.M. AZ STATE OFFICE  
OCT 3 10 00 AM '79  
PHOENIX, ARIZONA

MAP FILED IN 66892

SUPPLEMENTAL INFORMATION FORM

(B.L.M. ORGANIC ACT)

The name of this claim is AX NO. 70,  
which is recorded in DOCKET 626 at  
page 460 in the office of the Recorder of  
PINAL County, Arizona.

The latest amendment of the aforesaid claim is  
the \_\_\_\_\_ claim and recorded  
in \_\_\_\_\_ at page \_\_\_\_\_.

The current owner is KENNECOTT COPPER CORPORATION,  
% Mine Engineering Dept., whose address is  
Hayden, Arizona 85235.

This is a MILL SITE claim which was  
located on APRIL 1ST in the year  
of 1971.

This claim is situated in NE  $\frac{1}{4}$   
of Section(s) 19, Township 3S,  
Range 13E, G. & S. R. B. & M.

RECEIVED  
B.L.M. AZ STATE OFFICE  
OCT 3 10 00 AM '79  
PHOENIX, ARIZONA

INDEXED COMPARE

OF ARIZONA  
County of Pinal

A 113208 6961

I hereby certify that the within instrument was filed and recorded at request of KCC  
APR 2 1971 2 P.M.

# Notice of Location

In Doc. DOCKET 626 PAGE 460

MILL SITE CLAIM

on page \_\_\_\_\_  
Witness my hand and official seal the day and year aforesaid.

SOPHIE M. SMITH,  
County Recorder  
By: [Signature]  
Deputy Recorder

TO WHOM IT MAY CONCERN: Please take notice that:  
Ax No. 70

The name of this claim is \_\_\_\_\_  
The name of the locator of said claim is \_\_\_\_\_  
(is are)  
KENNECOTT COPPER CORPORATION

The said locator do ES hereby declare and publish as a legal notice that it  
(he - they) (is - are)  
has a valid right to the occupation, possession and enjoyment of all and singular that tract or parcel of nonmineral land not exceeding five acres, situate, lying and being in Section 19 Township 3S Range 13E Gila & Salt River Base & \_\_\_\_\_ Meridian, in the County of Pinal State of Arizona, bounded and described as follows:  
The \_\_\_\_\_ Ax No. 70 Mill Site.

Commencing at Corner No. 1: Thence east 660 feet to corner No. 2;  
Thence south 330 feet to corner No. 3;  
Thence west 660 feet to corner No. 4;  
Thence north 330 feet to the point of beginning

This is: S 1/2 SW 1/4 SE 1/4 NE 1/4, Section 19, T3S, R13E

together with all and singular the hereditaments and appurtenances thereunto belonging or in anywise appertaining.

The aforesaid Mill Site consists of 5 acres or 330x660 feet claimed and was located this 1st day of April, 1971

The date of the discovery and posting of this Notice is the 1st day of April, 1971  
In Witness Whereof, the said parties have hereunto set their hands and seals, this 1st day of April, 1971

WITNESS:

LOCATORS:

KENNECOTT COPPER CORPORATION

By: James W. Iron

[Signature]

RECEIVED  
B.L.M. AZ STATE OFFICE  
OCT 3 10 00 AM '79

MAP FILED IN 66892

SUPPLEMENTAL INFORMATION FORM

(B.L.M. ORGANIC ACT)

The name of this claim is AX NO. 71,  
 which is recorded in DOCKET 626 at  
 page 461 in the office of the Recorder of  
PINAL County, Arizona.

The latest amendment of the aforesaid claim is  
 the \_\_\_\_\_ claim and recorded  
 in \_\_\_\_\_ at page \_\_\_\_\_.

The current owner is KENNECOTT COPPER CORPORATION,  
% Mine Engineering Dept., whose address is  
Hayden, Arizona 85235.

This is a MILL SITE claim which was  
 located on APRIL 1ST in the year  
 of 1971.

This claim is situated in SE  $\frac{1}{4}$   
 of Section(s) 19, Township 3S,  
 Range 13E, G. & S. R. B. & M.

RECEIVED  
 B.L.M. AZ STATE OFFICE  
 PHOENIX, ARIZONA  
 OCT 3 10 00 AM '79

STATE OF ARIZONA }  
County of Pinal }

I hereby certify that the within instrument was filed and recorded

request of FCC  
APR 2 1971 2 P.M.

INDEXED COMPARED

# Notice of Location

In Docket DOCKET 626 PAGE 461

MILL SITE CLAIM

on page \_\_\_\_\_  
Witness my hand and official seal the day and year aforesaid,

SOPHIE M. SMITH,  
County Recorder

By Jean Goodman  
Deputy Recorder

TO WHOM IT MAY CONCERN: Please take notice that:  
The name of this claim is \_\_\_\_\_ Ax No. 71

The name \_\_\_\_\_ of the locator \_\_\_\_\_ of said claim is :  
(is are)

KENNECOTT COPPER CORPORATION

The said locator \_\_\_\_\_ do ES hereby declare and publish as a legal notice that it  
(he - they) (is - are)

has a valid right to the occupation, possession and enjoyment of all and singular that tract or parcel of nonmineral land not exceeding five acres, situate, lying and being in Section 19 Township 3S Range 13E Gila & Salt River Base & Meridian, in the County of Pinal, State of Arizona, bounded and described as follows:

The \_\_\_\_\_ Ax No. 71 \_\_\_\_\_ Mill Site,

Commencing at Corner No. 1 Thence east 660 feet to corner No. 2;

Thence south 330 feet to corner No. 3;

Thence west 660 feet to corner No. 4;

Thence north 330 feet to the point of beginning

This is: N $\frac{1}{2}$  NE $\frac{1}{4}$  NW $\frac{1}{4}$  SE $\frac{1}{4}$ , Section 19, T3S, R13E

together with all and singular the hereditaments and appurtenances thereunto belonging or in anywise appertaining.

The aforesaid Mill Site consists of 5 acres or 330x660 feet claimed and was located this 1<sup>ST</sup> day of APRIL, 19 71

The date of the discovery and posting of this Notice is the 1<sup>ST</sup> day of APRIL, 19 71

In Witness Whereof, the said parties have hereunto set their hands and seals, this 1<sup>ST</sup> day of APRIL, 19 71.

WITNESS:

LOCATORS:

KENNECOTT COPPER CORPORATION

By: James W. Iron

Joaquin Diaz Gonzalez

RECEIVED  
B.L.M. STATE OFFICE  
OCT 3 10 00 AM '79  
PHOENIX, ARIZONA

MAP FILED IN 66892



SUPPLEMENTAL INFORMATION FORM

(B.L.M. ORGANIC ACT)

The name of this claim is AX NO. 72,  
 which is recorded in DOCKET 626 at  
 page 462 in the office of the Recorder of  
PINAL County, Arizona.

The latest amendment of the aforesaid claim is  
 the \_\_\_\_\_ claim and recorded  
 in \_\_\_\_\_ at page \_\_\_\_\_.

The current owner is KENNECOTT COPPER CORPORATION,  
 % Mine Engineering Dept., whose address is  
Hayden, Arizona 85235.

This is a MILL SITE claim which was  
 located on APRIL 1ST in the year  
 of 1971.

This claim is situated in SE  $\frac{1}{4}$   
 of Section(s) 19, Township 3S,  
 Range 13E, G. & S. R. B. & M.

RECEIVED  
 B.L.M. AZ STATE OFFICE  
 PHOENIX, ARIZONA  
 OCT 3 10 00 AM '79

I hereby certify that the within instrument was filed and recorded at request of KCC APR 2 1971 2 PM

# Notice of Location

in Book 626 PAGE 462

## MILL SITE CLAIM

Witness my hand and official seal the day and y as aforesaid. SOPHIE M. SMITH, County Recorder

By *John Goodman* County Recorder

TO WHOM IT MAY CONCERN: Please take notice that

The name of this claim is \_\_\_\_\_  
The name of the locator of said claim is \_\_\_\_\_  
(is are) \_\_\_\_\_  
KENNECOTT COPPER CORPORATION

The said locator do es hereby declare and publish as a legal notice that it (he - they) (is - are) has a valid right to the occupation, possession and enjoyment of all and singular that tract or parcel of nonmineral land not exceeding five acres, situate, lying and being in Section 19 Township 3S Range 13E Gila & Salt River Base & \_\_\_\_\_ Meridian, in the County of Pinal, State of Arizona, bounded and described as follows:  
The \_\_\_\_\_ Ax No. 72 Mill Site,

Commencing at Corner No. 1: Thence east 660 feet to corner No. 2;  
Thence south 330 feet to corner No. 3;  
Thence west 660 feet to corner No. 4;  
Thence north 330 feet to the point of beginning

This is: N $\frac{1}{2}$  NW $\frac{1}{4}$  NE $\frac{1}{4}$  SE $\frac{1}{4}$ , Section 19, T3S, R13E

together with all and singular the hereditaments and appurtenances thereunto belonging or in anywise appertaining.

The aforesaid Mill Site consists of 5 acres or 330x660 feet claimed and was located this 1st day of APRIL, 1971.  
The date of the discovery and posting of this Notice is the 1st day of APRIL, 1971.  
In Witness Whereof, the said parties have hereunto set their hands and seals, this 1st day of APRIL, 1971.

WITNESS:

LOCATORS:

KENNECOTT COPPER CORPORATION

By: *James W. Ford*

*James W. Ford*

RECEIVED  
BLM. AZ STATE OFFICE  
OCT 3 10 00 AM '79

MAP FILED IN 66892

SUPPLEMENTAL INFORMATION FORM

(B.L.M. ORGANIC ACT)

The name of this claim is AX NO. 73,  
 which is recorded in DOCKET 626 at  
 page 463 in the office of the Recorder of  
PINAL County, Arizona.

The latest amendment of the aforesaid claim is  
 the \_\_\_\_\_ claim and recorded  
 in \_\_\_\_\_ at page \_\_\_\_\_.

The current owner is KENNECOTT COPPER CORPORATION,  
% Mine Engineering Dept., whose address is  
Hayden, Arizona 85235.

This is a MILL SITE claim which was  
 located on APRIL 1ST in the year  
 of 1971.

This claim is situated in SE  $\frac{1}{4}$   
 of Section(s) 19, Township 3S,  
 Range 13E, G. & S. R. B. & M.

RECEIVED  
 B.L.M. AZ STATE OFFICE  
 OCT 3 10 00 AM '79  
 PHOENIX, ARIZONA

INDEXED COMPARED

I hereby certify that the within instrument was filed and recorded at request of XCC  
APR 2 1971 2 PM

# Notice of Location

In Docket DOCKET 626 PAGE 463

MILL SITE CLAIM

on page \_\_\_\_\_  
Witness my hand and official seal the day and year aforesaid.  
SOPHIE M. SMITH,  
County Recorder

By Jean Goodman  
Deputy Recorder

TO WHOM IT MAY CONCERN: Please take notice that:

The name of this claim is \_\_\_\_\_ Ax No. 73

The name \_\_\_\_\_ of the locator \_\_\_\_\_ of said claim is \_\_\_\_\_  
(is are)

KENNECOTT COPPER CORPORATION

The said locator \_\_\_\_\_ do es hereby declare and publish as a legal notice that it  
(he - they) (is - are)  
has a valid right to the occupation, possession and enjoyment of all and singular that tract or parcel of nonmineral land not exceeding five acres, situate, lying and being in Section 19 Township 3S  
Range 13E Gila & Salt River Base & Meridian, in the County of  
Pinal, State of Arizona, bounded and described as follows:

The \_\_\_\_\_ Ax No. 73 \_\_\_\_\_ Mill Site,  
Commencing at Corner No. 1 Thence east 660 feet to corner No. 2;  
Thence south 330 feet to corner No. 3;  
Thence west 660 feet to corner No. 4;  
Thence north 330 feet to the point of beginning.

This is: S 1/2 NE 1/4 NW 1/4 SE 1/4

together with all and singular the hereditaments and appurtenances thereunto belonging or in anywise appertaining.

The aforesaid Mill Site consists of 5 acres or 330x660 feet claimed and was located this 1st day of APRIL, 19 71.

The date of the discovery and posting of this Notice is the 1st day of APRIL, 19 71.

In Witness Whereof, the said parties have hereunto set their hands and seals, this 1st day of APRIL, 19 71.

WITNESS:

LOCATORS:

Jacqueline Mary Douglas

KENNECOTT COPPER CORPORATION  
By: James W. Ford

RECEIVED  
BLM. AT STATE OFFICE  
OCT 3 10 00 AM '79  
PHOENIX, ARIZONA

MAP FILED IN 66892

SUPPLEMENTAL INFORMATION FORM

(B.L.M. ORGANIC ACT)

The name of this claim is AX NO. 74,  
which is recorded in DOCKET 626 at  
page 464 in the office of the Recorder of  
PINAL County, Arizona.

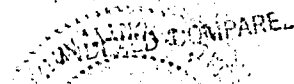
The latest amendment of the aforesaid claim is  
the \_\_\_\_\_ claim and recorded  
in \_\_\_\_\_ at page \_\_\_\_\_.

The current owner is KENNECOTT COPPER CORPORATION,  
% Mine Engineering Dept., whose address is  
Hayden, Arizona 85235.

This is a MILL SITE claim which was  
located on APRIL 1ST in the year  
of 1971.

This claim is situated in SE  $\frac{1}{4}$   
of Section(s) 19, Township 3S,  
Range 13E, G. & S. R. B. & M.

RECEIVED  
B.L.M. AZ STATE OFFICE  
OCT 3 10 00 AM '79  
PHOENIX, ARIZONA



# Notice of Location

MILL SITE CLAIM

I hereby certify that the within instrument was filed and recorded at request of KCC  
APR 9 1971

In Book DOCKET 626 PAGE 464

Witness in hand and official seal the day and y at a certain

SOPHIE M. SMITH, County Recorder

By James W. Lee  
Deputy Recorder

TO WHOM IT MAY CONCERN: Please take notice that:  
Ax No. 74

The name of the locator is \_\_\_\_\_ is \_\_\_\_\_  
The name of the locator of said claim (is are)

KENNECOTT COPPER CORPORATION

The said locator do<sup>es</sup> hereby declare and publish as a legal notice that it (he - they) (is - are)

has a valid right to the occupation, possession and enjoyment of all and singular that tract or parcel of nonmineral land not exceeding five acres, situate, lying and being in Section 19 Township 3S

Range 13E Gila & Salt River Base & \_\_\_\_\_ Meridian, in the County of Pinal, State of Arizona, bounded and described as follows:

The \_\_\_\_\_ Ax No. 74 Mill Site,

Commencing at Corner No. 1 Thence east 660 feet to corner No. 2;

Thence south 330 feet to corner No. 3;

Thence west 660 feet to corner No. 4;

Thence north 330 feet to the point of beginning

This is: S 1/2 NW 1/4 NE 1/4 SE 1/4, Section 19, T3S, R13E

together with all and singular the hereditaments and appurtenances thereunto belonging or in anywise appertaining.

The aforesaid Mill Site consists of 5 acres or 330x660 feet claimed and was located this 13<sup>th</sup> day of APRIL, 19 71

The date of the discovery and posting of this Notice is the 13<sup>th</sup> day of APRIL, 19 71

In Witness Whereof, the said parties have hereunto set their hands and seals, this 13<sup>th</sup> day of APRIL, 19 71

WITNESS:

LOCATORS:

KENNECOTT COPPER CORPORATION

By: James W. Lee

Josephine Mary Gonzalez

RECEIVED  
BLM. AZ STATE OFFICE  
OCT 3 10 00 AM '79  
PHOENIX, ARIZONA

MAP FILED IN 66892

SUPPLEMENTAL INFORMATION FORM

(B.L.M. ORGANIC ACT)

The name of this claim is AX NO. 75,  
 which is recorded in DOCKET 626 at  
 page 465 in the office of the Recorder of  
PINAL County, Arizona.

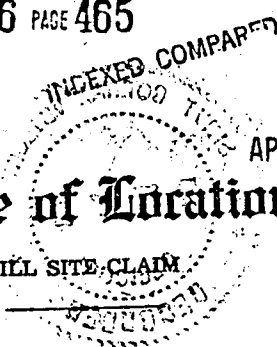
The latest amendment of the aforesaid claim is  
 the \_\_\_\_\_ claim and recorded  
 in \_\_\_\_\_ at page \_\_\_\_\_.

The current owner is KENNECOTT COPPER CORPORATION,  
 % Mine Engineering Dept. , whose address is  
Hayden, Arizona 85235.

This is a MILL SITE claim which was  
 located on APRIL 1ST in the year  
 of 1971.

This claim is situated in SE  $\frac{1}{4}$   
 of Section(s) 19, Township 3S,  
 Range 13E, G. & S. R. B. & M.

RECEIVED  
 B.L.M. AZ STATE OFFICE  
 PHOENIX, ARIZONA  
 OCT 3 10 00 AM '79



# Notice of Location

MILL SITE CLAIM

I hereby certify that the within instrument was filed and recorded at request of KCC  
APR 2 1971 2 P.M.  
DOCKET 626 PAGE 465  
on page \_\_\_\_\_  
Witness my hand and official seal the day and year aforesaid,  
SOPHIE M. SMITH,  
County Recorder  
By Jean Goodman  
Deputy Recorder

TO WHOM IT MAY CONCERN: Please take notice that:  
The name of this claim is \_\_\_\_\_ Ax No. 75  
The name \_\_\_\_\_ of the locator \_\_\_\_\_ of said claim is \_\_\_\_\_:  
(is are)

KENNECOTT COPPER CORPORATION

The said locator \_\_\_\_\_ do es hereby declare and publish as a legal notice that it \_\_\_\_\_  
(he - they) (is - are)  
has a valid right to the occupation, possession and enjoyment of all and singular that tract or parcel of nonmineral land not exceeding five acres, situate, lying and being in Section 19 Township 3S  
Range 13E Gila & Salt River Base & Meridian, in the County of  
Pinal, State of Arizona, bounded and described as follows:  
The \_\_\_\_\_ Ax No. 75 \_\_\_\_\_ Mill Site,

Commencing at Corner No. 1 Thence east 660 feet to corner No. 2;  
Thence south 330 feet to corner No. 3;  
Thence west 660 feet to corner No. 4;  
Thence north 330 feet to the point of beginning

This is: N $\frac{1}{2}$  SE $\frac{1}{4}$  NW $\frac{1}{4}$  SE $\frac{1}{4}$ , Section \_\_\_\_\_

together with all and singular the hereditaments and appurtenances thereunto belonging or in anywise appertaining.

The aforesaid Mill Site consists of 5 acres or 330x660 feet claimed and was located this 1<sup>ST</sup> day of APRIL, 19 71  
The date of the discovery and posting of this Notice is the 1<sup>ST</sup> day of APRIL, 19 71  
In Witness Whereof, the said parties have hereunto set their hands and seals, this 1<sup>ST</sup> day of APRIL, 19 71

WITNESS:  
Joaquin Diaz Gonzalez

LOCATORS:  
KENNECOTT COPPER CORPORATION  
By: James M. Toon

RECEIVED  
BLM. ARIZONA STATE OFFICE  
OCT 3 10 00 AM '79  
PHOENIX, ARIZONA

MAP FILED IN 66892



SUPPLEMENTAL INFORMATION FORM

(B.L.M. ORGANIC ACT)

The name of this claim is AX NO. 76,  
 which is recorded in DOCKET 626 at  
 page 466 in the office of the Recorder of  
PINAL County, Arizona.

The latest amendment of the aforesaid claim is  
 the \_\_\_\_\_ claim and recorded  
 in \_\_\_\_\_ at page \_\_\_\_\_.

The current owner is KENNECOTT COPPER CORPORATION,  
% Mine Engineering Dept., whose address is  
Hayden, Arizona 85235.

This is a MILL SITE claim which was  
 located on APRIL 1ST in the year  
 of 1971.

This claim is situated in SE  $\frac{1}{4}$   
 of Section(s) 19, Township 3S,  
 Range 13E, G. & S. R. B. & M.

RECEIVED  
 B.L.M. AT STATE OFFICE  
 OCT 3 10 00 AM '79  
 PHOENIX, ARIZONA

# Notice of Location

MILL SITE CLAIM

DOCKET 626-PAGE 466

TO WHOM IT MAY CONCERN: Please take notice that:  
The name of this claim is \_\_\_\_\_  
The name \_\_\_\_\_ of the locator \_\_\_\_\_ of said claim is \_\_\_\_\_  
(is are) Ax No. 76

I hereby certify that the within  
Enrollment was filed and recorded  
Witness my hand and official seal  
this 5th day of April, 1971.  
SOPHIE M. SANTH,  
County Recorder  
By: Jan Goodman  
Deputy Recorder

KENNECOTT COPPER CORPORATION

The said locator \_\_\_\_\_ do ES hereby declare and publish as a legal notice that it  
(he - they) (is - are)  
has a valid right to the occupation, possession and enjoyment of all and singular that tract or parcel of  
nonmineral land not exceeding five acres, situate, lying and being in Section 19 Township 3S  
Range 13E Gila & Salt River Base & \_\_\_\_\_ Meridian, in the County of  
Pinal, State of Arizona, bounded and described as follows:  
The \_\_\_\_\_ Ax No. 76 Mill Site,  
Commencing at Corner No. 1: Thence east 660 feet to corner No. 2;  
Thence south 330 feet to corner No. 3;  
Thence west 660 feet to corner No. 4;  
Thence north 330 feet to the point of beginning

This is: N $\frac{1}{2}$  SW $\frac{1}{4}$  NE $\frac{1}{4}$  SE $\frac{1}{4}$ , Section 19, T3S, R13E

together with all and singular the hereditaments and appurtenances therunto belonging or in anywise  
appertaining.

The aforesaid Mill Site consists of 5 acres or 330x660 feet claimed and was  
located this 1st day of April, 19 71.  
The date of the discovery and posting of this Notice is the 1st day of April, 19 71.  
In Witness Whereof, the said parties have hereunto set their hands and seals, this 1st day  
of April, 19 71.

WITNESS:

LOCATORS:

KENNECOTT COPPER CORPORATION

By: James W. Low

RECEIVED  
BLM. AZ STATE OFFICE  
PHOENIX, ARIZONA  
OCT 3 10 00 AM '79

MAP FILED IN 66892

SUPPLEMENTAL INFORMATION FORM

(B.L.M. ORGANIC ACT)

The name of this claim is AX NO. 77,  
 which is recorded in DOCKET 626 at  
 page 467 in the office of the Recorder of  
PINAL County, Arizona.

The latest amendment of the aforesaid claim is  
 the \_\_\_\_\_ claim and recorded  
 in \_\_\_\_\_ at page \_\_\_\_\_.

The current owner is KENNECOTT COPPER CORPORATION,  
 % Mine Engineering Dept., whose address is  
Hayden, Arizona 85235.

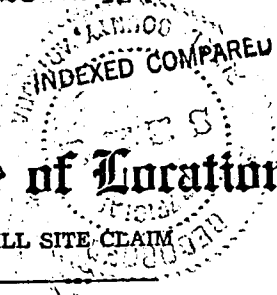
This is a MILL SITE claim which was  
 located on APRIL 1ST in the year  
 of 1971.

This claim is situated in SE  $\frac{1}{4}$   
 of Section(s) 19, Township 3S,  
 Range 13E, G. & S. R. B. & M.

PHOENIX, ARIZONA

OCT 3 10 00 AM '79

RECEIVED  
B.L.M. AZ STATE OFFICE



# Notice of Location

MILL SITE CLAIM

I hereby certify that the within instrument was filed and recorded at request of JCC APR 2 1971 2 P.M.

In Docket DOCKET 626 PAGE 467

on page \_\_\_\_\_  
Witness my hand and official seal the day and year aforesaid.

SOPHIE M. SMITH,  
County Recorder

By Jean Goodman  
Deputy Recorder

TO WHOM IT MAY CONCERN: Please take notice that:

The name of this claim is \_\_\_\_\_ Ax No. 77

The name \_\_\_\_\_ of the locator \_\_\_\_\_ of said claim is \_\_\_\_\_  
(is are)

KENNECOTT COPPER CORPORATION

The said locator \_\_\_\_\_ does hereby declare and publish as a legal notice that it \_\_\_\_\_  
(he - they) (is - are)

has a valid right to the occupation, possession and enjoyment of all and singular that tract or parcel of nonmineral land not exceeding five acres, situate, lying and being in Section 19 Township #3S

Range 13E Gila & Salt River Base & \_\_\_\_\_ Meridian, in the County of

Pinal, State of Arizona, bounded and described as follows:

The \_\_\_\_\_ Ax No. 77 \_\_\_\_\_ Mill Site,

Commencing at Corner No. 1 Thence east 660 feet to corner No. 2;

Thence south 330 feet to corner No. 3;

Thence west 660 feet to corner No. 4

Thence north 330 feet to the point of beginning

This is: S 1/2 SE 1/4 NW 1/4 SE 1/4, Section 19, T3S, R13E

together with all and singular the hereditaments and appurtenances thereunto belonging or in anywise appertaining.

The aforesaid Mill Site consists of 5 acres or 330x660 feet claimed and was located this 1st day of APRIL, 19 71

The date of the discovery and posting of this Notice is the 1st day of APRIL, 19 71

In Witness Whereof, the said parties have hereunto set their hands and seals, this 1st day of APRIL, 19 71

WITNESS:

Joaquin Diaz Gonzalez

LOCATORS:

KENNECOTT COPPER CORPORATION

by: James M. Iron

RECEIVED  
B.L.M. AZ STATE OFFICE  
OCT 3 10 00 AM '79  
PHOENIX, ARIZONA

MAP FILED IN 66892

SUPPLEMENTAL INFORMATION FORM

(B.L.M. ORGANIC ACT)

The name of this claim is AX NO. 78,  
 which is recorded in DOCKET 626 at  
 page 468 in the office of the Recorder of  
PINAL County, Arizona.

The latest amendment of the aforesaid claim is  
 the \_\_\_\_\_ claim and recorded  
 in \_\_\_\_\_ at page \_\_\_\_\_.

The current owner is KENNECOTT COPPER CORPORATION,  
 % Mine Engineering Dept. , whose address is  
Hayden, Arizona 85235.

This is a MILL SITE claim which was  
 located on APRIL 1ST in the year  
 of 1971.

This claim is situated in SE  $\frac{1}{4}$   
 of Section(s) 19, Township 3S,  
 Range 13E, G. & S. R. B. & M.

RECEIVED  
 B.L.M. AZ STATE OFFICE  
 OCT 3 10 00 AM '79  
 PHOENIX, ARIZONA

STATE OF ARIZONA  
County of Pinal

I hereby certify that the within  
instrument was filed and recorded  
at request of KCC

# Notice of Location

MILL SITE CLAIM

In Docket DOCKET 626 PAGE 468

on page \_\_\_\_\_  
Witness my hand and official seal  
the day and year aforesaid.

SOPHIE M. SMITH,  
County Recorder

By Jean Goodman  
Deputy Recorder

TO WHOM IT MAY CONCERN: Please take notice that:  
The name of this claim is \_\_\_\_\_ Ax No. 78  
The name \_\_\_\_\_ of the locator \_\_\_\_\_ of said claim \_\_\_\_\_ is \_\_\_\_\_  
(is are)

KENNECOTT COPPER CORPORATION

The said locator SS hereby declare and publish as a legal notice that it  
(he - they) (is - are)  
has a valid right to the occupation, possession and enjoyment of all and singular that tract or parcel of  
nonmineral land not exceeding five acres, situate, lying and being in Section 19 Township 3S  
Range 13E Gila & Salt River Base & Meridian, in the County of  
Pinal, State of Arizona, bounded and described as follows:

The \_\_\_\_\_ Ax No. 78 \_\_\_\_\_ Mill Site,  
Commencing at Corner No. 1 Thence east 660 feet to corner No. 2;  
Thence south 330 feet to corner No. 3;  
Thence west 660 feet to corner No. 4;  
Thence north 330 feet to the point of beginning

This is: S 1/2 SW 1/4 NE 1/4 SE 1/4, Section 19, T3S, R13E

together with all and singular the hereditaments and appurtenances therunto belonging or in anywise  
appertaining.

The aforesaid Mill Site consists of 5 acres or 330x660 feet claimed and was  
located this 13<sup>th</sup> day of APRIL, 19 71

The date of the discovery and posting of this Notice is the 13<sup>th</sup> day of APRIL, 19 71  
In Witness Whereof, the said parties have hereunto set their hands and seals, this 13<sup>th</sup> day  
of APRIL, 19 71

WITNESS:  
Josquin King-Jones

LOCATORS:  
KENNECOTT COPPER CORPORATION  
By: James W. Iron

RECEIVED  
B.L.M. AZ STATE OFFICE  
OCT 3 10 00 AM '79  
PHOENIX, ARIZONA

MAP FILED IN 66892

SUPPLEMENTAL INFORMATION FORM

(B.L.M. ORGANIC ACT)

The name of this claim is AX NO. 79,  
 which is recorded in DOCKET 626 at  
 page 469 in the office of the Recorder of  
PINAL County, Arizona.

The latest amendment of the aforesaid claim is  
 the \_\_\_\_\_ claim and recorded  
 in \_\_\_\_\_ at page \_\_\_\_\_.

The current owner is KENNECOTT COPPER CORPORATION,  
 % Mine Engineering Dept. \_\_\_\_\_, whose address is  
Hayden, Arizona 85235.

This is a MILL SITE claim which was  
 located on APRIL 1ST in the year  
 of 1971.

This claim is situated in SE  $\frac{1}{4}$   
 of Section(s) 19, Township 3S,  
 Range 13E, G. & S. R. B. & M.

RECEIVED  
 B.L.M. AZ STATE OFFICE  
 PHOENIX, ARIZONA  
 OCT 3 10 00 AM '79

413217

INDEXED-COMPARED

STATE OF ARIZONA

County of Pinal

I hereby certify that the within instrument was filed and recorded at request of KCC

APR 2 1971 2 P.M.

# Notice of Location

In Docket DOCKET 626 PAGE 469

MILL SITE CLAIM

on page \_\_\_\_\_  
Witness my hand and official seal the day and year aforesaid.

SOPHIE M. SMITH,  
County Recorder

By Jean Goodman  
Deputy Recorder

TO WHOM IT MAY CONCERN: Please take notice that:

The name of this claim is \_\_\_\_\_ AX No. 79

The name \_\_\_\_\_ of the locator \_\_\_\_\_ of said claim is:  
(is are)

KENNECOTT COPPER CORPORATION

The said locator \_\_\_\_\_ do es hereby declare and publish as a legal notice that it  
(he - they) (is - are)

has a valid right to the occupation, possession and enjoyment of all and singular that tract or parcel of nonmineral land not exceeding five acres, situate, lying and being in Section 19 Township 3S

Range 13E Gila & Salt River Base & Meridian, in the County of

Pinal, State of Arizona, bounded and described as follows:

The AX No. 79 Mill Site,

Commencing at Corner No. 1 Thence east 660 feet to corner No. 2;

Thence south 330 feet to corner No. 3;

Thence west 660 feet to corner No. 4

Thence north 330 feet to the point of beginning

This is: N $\frac{1}{2}$  NW $\frac{1}{4}$  SE $\frac{1}{4}$  SE $\frac{1}{4}$ , Section 19, T3S, R13E

together with all and singular the hereditaments and appurtenances thereunto belonging or in anywise appertaining.

The aforesaid Mill Site consists of 5 acres or 330x660 feet claimed and was located this 1<sup>st</sup> day of APRIL, 19 71

The date of the discovery and posting of this Notice is the 1<sup>st</sup> day of APRIL, 19 71

In Witness Whereof, the said parties have hereunto set their hands and seals, this 1<sup>st</sup> day of APRIL, 19 71

WITNESS:

LOCATORS:

KENNECOTT COPPER CORPORATION

Joaquin Diaz Gonzalez

By: James W. Iron

RECEIVED  
B.L.M. AZ STATE OFFICE  
OCT 3 10 00 AM '79  
PHOENIX, ARIZONA

MAP FILED IN 166892



SUPPLEMENTAL INFORMATION FORM

(B.L.M. ORGANIC ACT)

The name of this claim is AX NO. 80,  
 which is recorded in DOCKET 626 at  
 page 470 in the office of the Recorder of  
PINAL County, Arizona.

The latest amendment of the aforesaid claim is  
 the \_\_\_\_\_ claim and recorded  
 in \_\_\_\_\_ at page \_\_\_\_\_.

The current owner is KENNECOTT COPPER CORPORATION,  
% Mine Engineering Dept., whose address is  
Hayden, Arizona 85235.

This is a MILL SITE claim which was  
 located on APRIL 1ST in the year  
 of 1971.

This claim is situated in SE  $\frac{1}{4}$   
 of Section(s) 19, Township 3S,  
 Range 13E, G. & S. R. B. & M.

RECEIVED  
 B.L.M. AZ STATE OFFICE  
 PHOENIX, ARIZONA  
 OCT 3 10 00 AM '79

STATE OF ARIZONA } ss 415218  
County of Pinal

I hereby certify that the within instrument was filed and recorded at request of KCC

APR 2 1971 2 P.M.

In Docket DOCKET 626 PAGE 470

on page \_\_\_\_\_  
Witness my hand and official seal the day and year aforesaid.

SOPHIE M. SMITH,  
County Recorder

By James M. Iron  
Deputy Recorder

INDEXED & COMPARED

# Notice of Location

MILL SITE CLAIM

TO WHOM IT MAY CONCERN: Please take notice that:

The name of this claim is \_\_\_\_\_ Ax No. 80

The name \_\_\_\_\_ of the locator \_\_\_\_\_ of said claim \_\_\_\_\_ (is are)

KENNECOTT COPPER CORPORATION

The said locator \_\_\_\_\_ do es hereby declare and publish as a legal notice that it (he - they) (is - are)

has a valid right to the occupation, possession and enjoyment of all and singular that tract or parcel of nonmineral land not exceeding five acres, situate, lying and being in Section 19 Township 3S

Range 13E Gila & Salt River Base & Meridian, in the County of Pinal, State of Arizona, bounded and described as follows:

The \_\_\_\_\_ Ax No. 80 \_\_\_\_\_ Mill Site,

Commencing at Corner No. 1 Thence east 660 feet to corner No. 2;

Thence south 330 feet to corner No. 3;

Thence west 660 feet to corner No. 4;

Thence north 330 feet to the point of beginning

This is: S $\frac{1}{2}$  NW $\frac{1}{4}$  SE $\frac{1}{4}$  SE $\frac{1}{4}$ , Section 19, T3S, R13E

together with all and singular the hereditaments and appurtenances thereunto belonging or in anywise appertaining.

The aforesaid Mill Site consists of 5 acres or 330x660 feet claimed and was located this 1<sup>st</sup> day of APRIL, 19 71

The date of the discovery and posting of this Notice is the 1<sup>st</sup> day of APRIL, 19 71

In Witness Whereof, the said parties have hereunto set their hands and seals, this 1<sup>st</sup> day of APRIL, 19 71

WITNESS:

LOCATORS:

KENNECOTT COPPER CORPORATION

Joaquin Diaz Gonzalez

By: James M. Iron

RECEIVED  
B.L.M. AZ STATE OFFICE  
OCT 3 10 00 AM '79  
PHOENIX, ARIZONA

MAP FILED IN 166892

SUPPLEMENTAL INFORMATION FORM

(B.L.M. ORGANIC ACT)

The name of this claim is AX NO. 81,  
which is recorded in DOCKET 626 at  
page 471 in the office of the Recorder of  
PINAL County, Arizona.

The latest amendment of the aforesaid claim is  
the \_\_\_\_\_ claim and recorded  
in \_\_\_\_\_ at page \_\_\_\_\_.

The current owner is KENNECOTT COPPER CORPORATION,  
% Mine Engineering Dept., whose address is  
Hayden, Arizona 85235.

This is a MILL SITE claim which was  
located on APRIL 1ST in the year  
of 1971.

This claim is situated in SE 1/4  
of Section(s) 19, Township 3S,  
Range 13E, G. & S. R. B. & M.

RECEIVED  
B.L.M. AZ STATE OFFICE  
OCT 3 10 00 AM '79  
PHOENIX, ARIZONA

INDEXED COMPARED

STATE OF ARIZONA } 418213  
County of Pinal }

I hereby certify that the within instrument was filed and recorded at request of KCC

APR 2 1971 2 P.M.

# Notice of Location

Docket DOCKET 626 PAGE 471

MILL SITE CLAIM

on page \_\_\_\_\_  
Witness my hand and official seal the day and year aforesaid.

SOPHIE M. SMITH,  
County Recorder

By Jean Ladman  
Deputy Recorder

TO WHOM IT MAY CONCERN: Please take notice that:

The name of this claim is \_\_\_\_\_ Ax No. 81

The name \_\_\_\_\_ of the locator \_\_\_\_\_ of said claim is :  
(is are)

KENNECOTT COPPER CORPORATION

The said locator \_\_\_\_\_ do es hereby declare and publish as a legal notice that it  
(he - they) (is - are)

has a valid right to the occupation, possession and enjoyment of all and singular that tract or parcel of nonmineral land not exceeding five acres, situate, lying and being in Section 19 Township 3S

Range 13E Gila & Salt River Base & Meridian, in the County of

Pinal, State of Arizona, bounded and described as follows:

The \_\_\_\_\_ Ax No. 81 Mill Site,

Commencing at Corner No. 1 Thence east 660 feet to corner No. 2;

Thence south 330 feet to corner No. 3;

Thence west 660 feet to corner No. 4;

Thence north 330 feet to the point of beginning

This is: N $\frac{1}{2}$  SW $\frac{1}{4}$  SE $\frac{1}{4}$  SE $\frac{1}{4}$ , Section 19, T3S, R13E

together with all and singular the hereditaments and appurtenances thereunto belonging or in anywise appertaining.

The aforesaid Mill Site consists of 5 acres or 330x660 feet claimed and was located this 1st day of APRIL, 19 71

The date of the discovery and posting of this Notice is the 1st day of APRIL, 19 71

In Witness Whereof, the said parties have hereunto set their hands and seals, this 1st day of APRIL, 19 71

WITNESS:  
Joaquin Alvarado

LOCATORS:  
KENNECOTT COPPER CORPORATION

BY: James M. Iron

RECEIVED  
DEPT. OF STATE OFFICE  
APR 11 10 44 AM '71  
TULSA, ARIZONA

MAP FILED IN 66892

SUPPLEMENTAL INFORMATION FORM

(B.L.M. ORGANIC ACT)

The name of this claim is AX NO. 82,  
 which is recorded in DOCKET 626 at  
 page 472 in the office of the Recorder of  
PINAL County, Arizona.

The latest amendment of the aforesaid claim is  
 the \_\_\_\_\_ claim and recorded  
 in \_\_\_\_\_ at page \_\_\_\_\_.

The current owner is KENNECOTT COPPER CORPORATION,  
 % Mine Engineering Dept. , whose address is  
Hayden, Arizona 85235.

This is a MILL SITE claim which was  
 located on APRIL 1ST in the year  
 of 1971.

This claim is situated in SE  $\frac{1}{4}$   
 of Section(s) 19, Township 3S,  
 Range 13E, G. & S. R. B. & M.

RECEIVED  
 BLM, AZ STATE OFFICE  
 OCT 3 10 00 AM '79  
 PHOENIX, ARIZONA

INDEXED COMPARED

STATE OF ARIZONA } ss 415220  
County of Pinal

I hereby certify that the within instrument was filed and recorded at request of XCC

APR 2 1971 2 P.M.

# Notice of Location

In Docket DOCKET 626 PAGE 472

MILL SITE CLAIM

on page \_\_\_\_\_  
Witness my hand and official seal the day and year aforesaid.

SOPHIE M. SMITH,  
County Recorder

By Jean Goodman  
Deputy Recorder

TO WHOM IT MAY CONCERN: Please take notice that:  
The name of this claim is \_\_\_\_\_ Ax No. 82  
The name \_\_\_\_\_ of the locator \_\_\_\_\_ of said claim is \_\_\_\_\_  
(is are)

KENNECOTT COPPER CORPORATION

The said locator do es hereby declare and publish as a legal notice that it (he - they) (is - are) has a valid right to the occupation, possession and enjoyment of all and singular that tract or parcel of nonmineral land not exceeding five acres, situate, lying and being in Section 19 Township 3S

Range 13E Gila & Salt River Base & \_\_\_\_\_ Meridian, in the County of Pinal, State of Arizona

The \_\_\_\_\_ Ax No. 82 \_\_\_\_\_ Mill Site,

Commencing at Corner No. 1 Thence east 660 feet to corner No. 2;

Thence south 330 feet to corner No. 3;

Thence west 660 feet to corner No. 4;

Thence north 330 feet to the point of beginning

This is: S $\frac{1}{2}$  SW $\frac{1}{4}$  SE $\frac{1}{4}$  SE $\frac{1}{4}$ , Section 19, T3S, R13E

together with all and singular the hereditaments and appurtenances thereunto belonging or in anywise appertaining.

The aforesaid Mill Site consists of 5 acres or 330x660 feet claimed and was located this 15<sup>th</sup> day of APRIL, 19 71

The date of the discovery and posting of this Notice is the 15<sup>th</sup> day of APRIL, 19 71

In Witness Whereof, the said parties have hereunto set their hands and seals, this 15<sup>th</sup> day of APRIL, 19 71.

WITNESS:

LOCATORS:

KENNECOTT COPPER CORPORATION

Joaquin Diaz-Gonzalez

By: James W. Iron

RECEIVED  
B.L.M. AZ STATE OFFICE  
PHOENIX, ARIZONA  
OCT 3 10 00 AM '79

MAP FILED IN 66892

SUPPLEMENTAL INFORMATION FORM

(B.L.M. ORGANIC ACT)

The name of this claim is JAVELINA NO. 1,  
 which is recorded in DOCKET 685 at  
 page 789 in the office of the Recorder of  
PINAL County, Arizona.

The latest amendment of the aforesaid claim is  
 the \_\_\_\_\_ claim and recorded  
 in \_\_\_\_\_ at page \_\_\_\_\_.

The current owner is KENNECOTT COPPER CORPORATION,  
% Mine Engineering Dept., whose address is  
Hayden, Arizona 85235.

This is a MILL SITE claim which was  
 located on NOVEMBER 13 in the year  
 of 1972.

This claim is situated in SW  $\frac{1}{4}$   
 of Section(s) 19, Township 3S,  
 Range 14E, G. & S. R. B. & M.

RECEIVED  
 B.L.M. AZ STATE OFFICE  
 PHOENIX, ARIZONA  
 OCT 3 10 00 AM '79

# Notice of Location

## MILL SITE CLAIM

TO WHOM IT MAY CONCERN: Please take notice that:

The name of this claim is Javelina No. 1

The name of the locator of said claim is (is are):

KENNECOTT COPPER CORPORATION

by: George M. Stuckes

The said locator do es hereby declare and publish as a legal notice that he has (he - they) (is - are)

a valid right to the occupation, possession and enjoyment of all and singular that tract or parcel of nonmineral land not exceeding five acres, situate, lying and being in Section 19 Township 3 South

Range 14E Gila & Salt River Base & Meridian, in the County of

Pinal, State of Arizona, bounded and described as follows:

The Javelina No. 1 Mill Site,

Commencing at Corner No. 1 Thence east 330 feet to corner No. 2;

Thence south 660 feet to corner No. 3;

Thence west 330 feet to corner No. 4;

Thence north 660 feet to the point of beginning.

This is: W $\frac{1}{2}$  SW $\frac{1}{4}$  Lot 3

together with all and singular the hereditaments and appurtenances thereunto belonging or in anywise appertaining.


The aforesaid Mill Site consists of 5 acres or 330 X 660 feet claimed and was located this 13 day of November, 19 72.

The date of the discovery and posting of this Notice is the 13 day of November, 19 72.

In Witness Whereof, the said parties have hereunto set their hands and seals, this 13 day of November, 19 72.

WITNESS:  
Joaquin Elias Gonzalez

LOCATORS:  
KENNECOTT COPPER CORPORATION  
by: George M. Stuckes



I do hereby certify that the within named instrument was recorded at request of Kennecott Copper Corp.  
NOV 14 1972 at 6:10 P.M. Docket 685 Page 789 Records of Pinal County, Arizona  
I have placed my hand and official seal, this day of November, 19 72 at Phoenix, Arizona.  
Sophie M. Smith Deputy

RECEIVED  
BLM. AZ STATE OFFICE  
OCT 3 10 00 AM '79  
PHOENIX, ARIZONA  
MAP FILED IN 66 892

FILED COMPAREL



SUPPLEMENTAL INFORMATION FORM

(B.L.M. ORGANIC ACT)

The name of this claim is JAVELINA NO. 2,  
 which is recorded in DOCKET 685 at  
 page 790 in the office of the Recorder of  
PINAL County, Arizona.

The latest amendment of the aforesaid claim is  
 the \_\_\_\_\_ claim and recorded  
 in \_\_\_\_\_ at page \_\_\_\_\_.

The current owner is KENNECOTT COPPER CORPORATION,  
% Mine Engineering Dept., whose address is  
Hayden, Arizona 85235.

This is a MILL SITE claim which was  
 located on NOVEMBER 13 in the year  
 of 1972.

This claim is situated in SE  $\frac{1}{4}$   
 of Section(s) 24, Township 3S,  
 Range 13E, G. & S. R. B. & M.

RECEIVED  
 B.L.M. AZ STATE OFFICE  
 OCT 3 10 00 AM '79  
 PHOENIX, ARIZONA

# Notice of Location

## MILL SITE CLAIM

TO WHOM IT MAY CONCERN: Please take notice that:

The name of this claim is Javelina No. 2

The name of the locator of said claim is is (is are)

KENNECOTT COPPER CORPORATION

by: George M. Tucker

The said locator do es hereby declare and publish as a legal notice that he has (he - they) (is - are)

a valid right to the occupation, possession and enjoyment of all and singular that tract or parcel of nonmineral land not exceeding five acres, situate, lying and being in Section 24 Township 3 South

Range 13 East Gila & Salt River Base & Meridian, in the County of Pinal, State of Arizona, bounded and described as follows:

The Javelina No. 2 Mill Site,

Commencing at Corner No. 1

Thence south 660 feet to corner No. 2;

Thence west 330 feet to corner No. 3;

Thence north 660 feet to corner No. 4;

Thence east 330 feet to the point of beginning.

This is: E $\frac{1}{2}$  SE $\frac{1}{4}$  NE $\frac{1}{4}$  SE $\frac{1}{4}$

together with all and singular the hereditaments and appurtenances thereunto belonging or in anywise appertaining.

The aforesaid Mill Site consists of 5 acres or 330X660 feet claimed and was located this 13 day of November, 19 72.

The date of the discovery and posting of this Notice is the 13 day of November, 19 72.

In Witness Whereof, the said parties have hereunto set their hands and seals, this 13 day of November, 19 72.


WITNESS:

Joseph M. Tucker

LOCATORS:

KENNECOTT COPPER CORPORATION

by: George M. Tucker



I do hereby certify that the within named instrument recorded by instrument No. 870 of 870 Records of Pinal County, Arizona NOV 14 1972 454410 DOCKET 685 PAGE 790 WITNESS my hand and official seal this day and year aforesaid. 454410 SOPHIE M. SMITH, Pinal County Recorder, by Jan [Signature] Deputy

RECEIVED  
B.L.M. AZ STATE OFFICE  
OCT 3 10 00 AM '79  
PHOENIX, ARIZONA

MAP FILED IN 66892

SUPPLEMENTAL INFORMATION FORM

(B.L.M. ORGANIC ACT)

The name of this claim is JAVELINA NO. 3,  
 which is recorded in DOCKET 685 at  
 page 791 in the office of the Recorder of  
PINAL County, Arizona.

The latest amendment of the aforesaid claim is  
 the \_\_\_\_\_ claim and recorded  
 in \_\_\_\_\_ at page \_\_\_\_\_.

The current owner is KENNECOTT COPPER CORPORATION,  
% Mine Engineering Dept., whose address is  
Hayden, Arizona 85235.

This is a MILL SITE claim which was  
 located on NOVEMBER 13 in the year  
 of 1972.

This claim is situated in SE  $\frac{1}{4}$   
 of Section(s) 24, Township 3S,  
 Range 13E, G. & S. R. B. & M.

RECEIVED  
 B.L.M. AZ STATE OFFICE  
 OCT 3 10 00 AM '79  
 PHOENIX, ARIZONA

# Notice of Location

## MILL SITE CLAIM

TO WHOM IT MAY CONCERN: Please take notice that:

The name of this claim is Javelina No. 3

The name of the locator of said claim is  
(is are)

KENNECOTT COPPER CORPORATION

by: George M. Tucker

The said locator do<sup>ES</sup> hereby declare and publish as a legal notice that he has  
(he - they) (is - are)  
a valid right to the occupation, possession and enjoyment of all and singular that tract or parcel of  
nonmineral land not exceeding five acres, situate, lying and being in Section 24 Township 3 South  
Range 13 East, Gila & Salt River Base & Meridian, in the County of  
Pinal, State of Arizona, bounded and described as follows:

The Javelina No. 3 Mill Site,

- Commencing at Corner No. 1
- Thence east 330 feet to corner No. 2;
- Thence south 660 feet to corner No. 3;
- Thence west 330 feet to corner No. 4;
- Thence north 660 feet to the point of beginning.

This is: W $\frac{1}{2}$  SE $\frac{1}{4}$  NE $\frac{1}{4}$  SE $\frac{1}{4}$

together with all and singular the hereditaments and appurtenances thereunto belonging or in anywise appertaining.

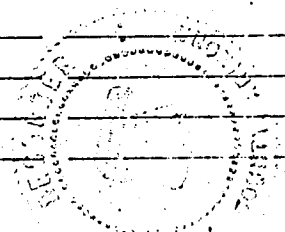
The aforesaid Mill Site consists of 5 acres or 330 X 660 feet claimed and was located this 13 day of November, 19 72.

The date of the discovery and posting of this Notice is the 13 day of November, 19 72.

In Witness Whereof, the said parties have hereunto set their hands and seals, this 13 day of November, 19 72.

WITNESS:  
Jacqueline King Gandy

LOCATORS:  
KENNECOTT COPPER CORPORATION,  
by: George M. Tucker



INDEXED COMPARED

RECEIVED  
BLM STATE OFFICE  
OCT 3 10 00 AM '79  
PHOENIX, ARIZONA

MAP FILED IN 66892

I do hereby certify that the within named instrument was filed at room 685 at county Pinal Arizona  
NDV 14 1972 of 12 18 1972 Doc. BOOKET 685 PAGE 791  
454411 SOPHIE M. SMITH, Pinal County recorder, by: Jacqueline King Gandy

STATE OF ARIZONA )

COUNTY OF PINAL )

Recorded at the request of:  
Del Tierra Engineering & Mining Corp.

@ 5,001/4  
955712

1629-018



OFFICIAL RECORDS OF  
PINAL COUNTY RECORDER  
KATHLEEN C. FELIX

DATE: 08SEP89 TIME: 1000  
FEE: \$5.00 \$4.00 \$.00  
PAGES: 002  
DOCKET: 1629 PAGE: 018  
INSTRUMENT # 955712

66977  
gi  
977

AMENDED  
NOTICE OF MINING LOCATION  
MILLSITE CLAIM

THE UNDERSIGNED hereby claims 5 acres which shall be known as:

Javelina No. 4 Millsite Claim

RECEIVED

situate on lands belonging to the United States of America, and said locator does hereby declare and publish as a legal notice that it is the proprietor of a vein or lode claim, or mine, or the owner of a quartz mill or reduction works, and has a valid right to the occupation, possession and enjoyment of all and singular that tract or parcel of non-mineral land, not exceeding five acres, situate, lying and being in the Mineral Creek Mining District, County of Pinal, State of Arizona and location is made under and pursuant to the laws of the United States of America and the State of Arizona.

THAT Javelina No. 4 millsite claim was located by Kennecott Copper Corporation on November 13, 1972, the Location Notice of which is recorded in Docket 685, Page 792 Pinal County Records. B.L.M. Serial # A MC 66977.

THAT the undersigned claims 5 acres thereof, and has marked the same on the ground with 4 substantial posts, one at each corner, each so marked or inscribed as to indicate the intended location.

THAT THE EXTENT of this claim is as follows: From the point at which a copy of this Notice is posted on a separate post, the "location monument" which is adjacent to the SW corner; thence in length 660 feet in a North direction, and in width 330 feet in an East direction. The claim is rectangular in configuration.

BEGINNING AT the NE cor. monument, which is located North 1,980 feet and West 660 feet from the Section Corner of Sections 24, 25 and 19, 30, Township 3 S., Ranges 13 & 14 E., G. & S.R.M., thence

South 660 ft. to the S.E. corner; thence  
West 330 ft. to the S.W. corner; thence  
North 660 ft. to the N.W. corner; thence  
East 330 ft. to the N.E. cor., the point of beginning,

containing 5 acres, and is approximately the:

E 1/2 of the SW 1/4 of the NE 1/4 of the SE 1/4 of

Section 24, Township 3 S., Range 13 E., in the Mineral Creek Mining District, Pinal County in the State of Arizona.

THE PURPOSE of this amended notice is to more definitely describe the locality and boundaries of the claim and to correct any irregularities, errors or defects which may have existed or may exist in the original location or the record thereof, and is made without waiving any rights acquired under and by virtue of the original location.

POSTED on the ground this 23<sup>rd</sup> day of August, 1989, the LOCATION date.

LOCATOR: ASARCO Incorporated,  
Ray Unit  
P. O. Box 8  
Hayden, AZ 85235

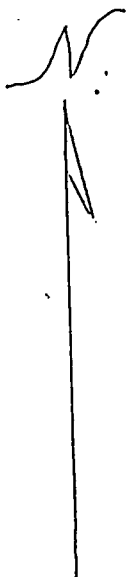
By: Greg L. Shaw  
Agent

ENTERED IN COMPUTER  
9-26-89

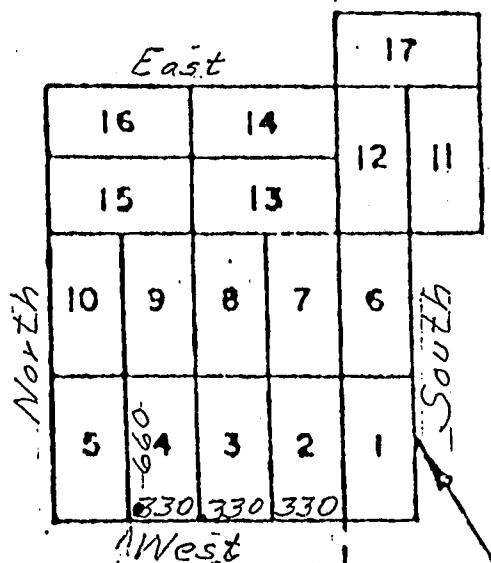
RECEIVED  
D.L.H. AZ STATE OFFICE

1989 SEP 18 PM 2:37

PHOENIX, ARIZONA



19



JAVELINA MILL SITE CLAIMS

E 1/2 SW 1/4 NE 1/4 SE 1/4  
7320 North

24 19  
25 30

MINING CLAIM

of

ASARCO INCORPORATED  
Ray Unit  
P. O. Box 8  
Hayden, AZ 85235

known as  
Javelina No. 4 mill site  
situate in  
Sec. 24, T.3 S., R.13 E.,  
G. & S.R.M.

Pinal County Arizona  
Scale 1" = 900' Aug. 25, 1989

Surveyed by:  
Harvey W. Smith, E.M.  
Del Tierra Engineering  
& Mining Corporation

R.13E.  
R.14E.

Note: ● - denotes location mon.  
All mons. are 2" x 2" x 4'6"  
wood posts.

SUPPLEMENTAL INFORMATION FORM

(B.L.M. ORGANIC ACT)

The name of this claim is JAVELINA NO. 4,  
 which is recorded in DOCKET 685 at  
 page 792 in the office of the Recorder of  
PINAL County, Arizona.

The latest amendment of the aforesaid claim is  
 the \_\_\_\_\_ claim and recorded  
 in \_\_\_\_\_ at page \_\_\_\_\_.

The current owner is KENNECOTT COPPER CORPORATION,  
% Mine Engineering Dept., whose address is  
Hayden, Arizona 85235.

This is a MILL SITE claim which was  
 located on NOVEMBER 13 in the year  
 of 1972.

This claim is situated in \_\_\_\_\_ SE  $\frac{1}{4}$   
 of Section(s) 24, Township 3S,  
 Range 13E, G. & S. R. B. & M.

RECEIVED  
 B.L.M. AZ STATE OFFICE  
 PHOENIX, ARIZONA  
 OCT 3 10 00 AM '79

# Notice of Location

## MILL SITE CLAIM

TO WHOM IT MAY CONCERN: Please take notice that:  
The name of this claim is Javelina No. 4

The name of the locator of said claim is :  
(is are)

KENNECOTT COPPER CORPORATION

by: George M. Tucker

The said locator do es hereby declare and publish as a legal notice that he has  
(he - they) (is - are)

a valid right to the occupation, possession and enjoyment of all and singular that tract or parcel of  
nonmineral land not exceeding five acres, situate, lying and being in Section 24 Township 3 South  
Range 13 East, Gila & Salt River Base & Meridian, in the County of  
Pinal, State of Arizona, bounded and described as follows:

The Javelina No. 4 Mill Site,

Commencing at Corner No. 1

Thence south 660 feet to corner No. 2;

Thence west 330 feet to corner No. 3;

Thence north 660 feet to corner No. 4;

Thence east 330 feet to the point of beginning.

This is: E $\frac{1}{2}$  SE $\frac{1}{4}$  NE $\frac{1}{4}$  SE $\frac{1}{4}$

together with all and singular the hereditaments and appurtenances thereunto belonging or in anywise  
appertaining.

The aforesaid Mill Site consists of 5 acres or 330 X 660 feet claimed and was  
located this 13 day of November, 1972

The date of the discovery and posting of this Notice is the 13 day of November 1972

In Witness Whereof, the said parties have hereunto set their hands and seals, this 13 day  
of November, 1972.


WITNESS:

Joaquin Diaz Gonzalez

LOCATORS:

KENNECOTT COPPER CORPORATION

by: George M. Tucker



I do hereby certify that the within named instrument was recorded at Phoenix, Arizona of Kennecott Copper Corp.  
NOV 14 1972 at 12:16 PM DOCKET 685 PAGE 792  
454412 SOPHIE M. SMITH, Pinal County Recorder, By [Signature] Deputy

RECEIVED  
BLM. AZ STATE OFFICE  
OCT 3 10 00 AM '79  
PHOENIX, ARIZONA

MAP FILED IN 66892



SUPPLEMENTAL INFORMATION FORM

(B.L.M. ORGANIC ACT)

The name of this claim is JAVELINA NO. 5,  
 which is recorded in DOCKET 685 at  
 page 793 in the office of the Recorder of  
PINAL County, Arizona.

The latest amendment of the aforesaid claim is  
 the \_\_\_\_\_ claim and recorded  
 in \_\_\_\_\_ at page \_\_\_\_\_.

The current owner is KENNECOTT COPPER CORPORATION,  
% Mine Engineering Dept., whose address is  
Hayden, Arizona 85235.

This is a MILL SITE claim which was  
 located on NOVEMBER 13 in the year  
 of 1972.

This claim is situated in SE  $\frac{1}{4}$   
 of Section(s) 24, Township 3S,  
 Range 13E, G. & S. R. B. & M.

RECEIVED  
 B.L.M. AZ STATE OFFICE  
 PHOENIX, ARIZONA  
 OCT 3 10 00 AM '79

# Notice of Location

## MILL SITE CLAIM

TO WHOM IT MAY CONCERN: Please take notice that:

The name of this claim is Javelina No. 5

The name of the locator of said claim:

(is are)

KENNECOTT COPPER CORPORATION

by: George M. Tucker

The said locator do<sup>es</sup> hereby declare and publish as a legal notice that he has (he - they) (is - are)

a valid right to the occupation, possession and enjoyment of all and singular that tract or parcel of nonmineral land not exceeding five acres, situate, lying and being in Section 24 Township 3 South

Range 13 East, Gila & Salt River Base & Meridian, in the County of Pinal, State of Arizona, bounded and described as follows:

The Javelina No. 5 Mill Site,

Commencing at Corner No. 1

Thence north, 660 feet to Corner No. 2;

Thence east, 330 feet to Corner No. 3;

Thence south, 660 feet to Corner No. 4;

Thence west, 330 feet to the point of beginning.

This is: W $\frac{1}{2}$  SW $\frac{1}{4}$  NE $\frac{1}{4}$  SE $\frac{1}{4}$

together with all and singular the hereditaments and appurtenances thereunto belonging or in anywise appertaining.

The aforesaid Mill Site consists of 5 acres or 330 x 660 feet claimed and was located this 13 day of November, 19 72

The date of the discovery and posting of this Notice is the 13 day of November, 19 72

In Witness Whereof, the said parties have hereunto set their hands and seals, this 13 day of November, 19 72.


WITNESS:

Josquin Diaz Gonzalez

LOCATORS:

KENNECOTT COPPER CORPORATION

by: George M. Tucker



INDEXED COMPARED

RECEIVED  
B.L.M. AZ STATE OFFICE  
OCT 3 10 00 AM '79  
PHOENIX, ARIZONA

MAP FILED IN 66892

Do hereby certify that the within named instrument was filed at 7:00 of NOV 14 1972 at 12:11 P.M. Docket 685 PAGE 793 Records of Pinal County, Arizona  
454413 SOPHIE M. SMITH, Pinal County Recorder, by [Signature] Deputy

SUPPLEMENTAL INFORMATION FORM

(B.L.M. ORGANIC ACT)

The name of this claim is JAVELINA NO. 6,  
 which is recorded in DOCKET 685 at  
 page 794 in the office of the Recorder of  
PINAL County, Arizona.

The latest amendment of the aforesaid claim is  
 the \_\_\_\_\_ claim and recorded  
 in \_\_\_\_\_ at page \_\_\_\_\_.

The current owner is KENNECOTT COPPER CORPORATION,  
% Mine Engineering Dept., whose address is  
Hayden, Arizona 85235.

This is a MILL SITE claim which was  
 located on NOVEMBER 13 in the year  
 of 1972.

This claim is situated in SW  $\frac{1}{4}$   
 of Section(s) 19, Township 3S,  
 Range 14E, G. & S. R. B. & M.

RECEIVED  
 B.L.M. STATE OFFICE  
 PHOENIX, ARIZONA  
 OCT 3 10 00 AM '79

DOCKET 685 PAGE 794

# Notice of Location

MILL SITE CLAIM

TO WHOM IT MAY CONCERN: Please take notice that:

The name of this claim is Javelina No. 6

The name of the locator of said claim is (is are)

KENNECOTT COPPER CORPORATION

by: George B. Studer

The said locator do es hereby declare and publish as a legal notice that he has (he - they) (is - are)

a valid right to the occupation, possession and enjoyment of all and singular that tract or parcel of nonmineral land not exceeding five acres, situate, lying and being in Section 19 Township 3 South Range 14 East, Gila & Salt River Base & Meridian, in the County of

Pinal, State of Arizona

bounded and described as follows: The Javelina No. 6 Mill Site,

Commencing at Corner No. 1

Thence north, 660 feet to Corner No. 2;

Thence east, 330 feet to Corner No. 3;

Thence south, 660 feet to Corner No. 4;

Thence west, 330 feet to the point of beginning.

This is: W 1/2 NW 1/4 Lot 3

together with all and singular the hereditaments and appurtenances thereunto belonging or in anywise appertaining.

The aforesaid Mill Site consists of 5 acres or 330 x 660 feet claimed and was located this 13 day of November, 19 72

The date of the discovery and posting of this Notice is the 13 day of November, 19 72

In Witness Whereof, the said parties have hereunto set their hands and seals, this 13 day of November, 19 72


WITNESS:

Joaquin Alonzo Gonzalez

LOCATORS:

KENNECOTT COPPER CORPORATION

by: George B. Studer



I do hereby certify that the within named instrument was filed at 7:00 on NOV 14 1972 at 11:00 AM in the DOCKET 685 PAGE 794 Records of Pinal County, Arizona. WITNESS my hand and official seal the day and year aforesaid. 454414 SOPHIE M. SMITH, Pinal County Recorder, By: [Signature] Deputy

RECEIVED  
B.L.M. AZ STATE OFFICE  
OCT 3 10 00 AM '79  
PHOENIX, ARIZONA  
MAP FILED IN 66893

SUPPLEMENTAL INFORMATION FORM

(B.L.M. ORGANIC ACT)

The name of this claim is JAVELINA NO. 7,  
 which is recorded in DOCKET 685 at  
 page 795 in the office of the Recorder of  
PINAL County, Arizona.

The latest amendment of the aforesaid claim is  
 the \_\_\_\_\_ claim and recorded  
 in \_\_\_\_\_ at page \_\_\_\_\_.

The current owner is KENNECOTT COPPER CORPORATION,  
 % Mine Engineering Dept. , whose address is  
Hayden, Arizona 85235.

This is a MILL SITE claim which was  
 located on NOVEMBER 13 in the year  
 of 1972.

This claim is situated in SE  $\frac{1}{4}$   
 of Section(s) 24, Township 3S,  
 Range 13E, G. & S. R. B. & M.

RECEIVED  
 B.L.M. AZ STATE OFFICE  
 PHOENIX, ARIZONA  
 OCT 3 10 00 AM '79

DOCKET 685 PAGE 795  
Notice of Location

MILL SITE CLAIM

TO WHOM IT MAY CONCERN: Please take notice that:  
The name of this claim is Javelina No. 7  
The name of the locator of said claim is :  
(is are)

KENNECOTT COPPER CORPORATION

by: George M. Stutler

The said locator do es hereby declare and publish as a legal notice that he has  
(he - they) (is - are)  
a valid right to the occupation, possession and enjoyment of all and singular that tract or parcel of  
nonmineral land not exceeding five acres, situate, lying and being in Section 24 Township 3 South  
Range 13 East, Gila & Salt River Base & Meridian, in the County of  
Pinal State of Arizona, bounded and described as follows:  
The Javelina No. 7 Mill Site,

Commencing at Corner No. 1  
Thence west 330 feet to corner No. 2;  
Thence north 660 feet to corner No. 3;  
Thence east 330 feet to corner No. 4;  
Thence south 660 feet to the point of beginning.


This is: E 1/2 NE 1/4 NE 1/4 SE 1/4

together with all and singular the hereditaments and appurtenances thereunto belonging or in anywise appertaining.

The aforesaid Mill Site consists of 5 acres or 330 X 660 feet claimed and was located this 13 day of November, 19 72.  
The date of the discovery and posting of this Notice is the 13 day of November, 19 72.  
In Witness Whereof, the said parties have hereunto set their hands and seals, this 13 day of November, 19 72.

WITNESS:  
Joaquin Diaz Gonzalez

LOCATORS:  
KENNECOTT COPPER CORPORATION  
by: George M. Stutler



I do hereby certify that the within named instrument was recorded at request of KCC  
NOV 14 1972 at 1:16 PM Docket 685 Page 795 Records of Pinal County, Arizona  
454415 SOPHIE M. SMITH, Pinal County Recorder, by [Signature] Deputy

RECEIVED  
B.L.M. AZ STATE OFFICE  
OCT 3 10 00 AM '79  
PHOENIX, ARIZONA

MAP FILED IN 66892

SUPPLEMENTAL INFORMATION FORM

(B.L.M. ORGANIC ACT)

The name of this claim is JAVELINA NO. 8,  
 which is recorded in DOCKET 685 at  
 page 796 in the office of the Recorder of  
PINAL County, Arizona.

The latest amendment of the aforesaid claim is  
 the \_\_\_\_\_ claim and recorded  
 in \_\_\_\_\_ at page \_\_\_\_\_.

The current owner is KENNECOTT COPPER CORPORATION,  
% Mine Engineering Dept., whose address is  
Hayden, Arizona 85235.

This is a MILL SITE claim which was  
 located on NOVEMBER 13 in the year  
 of 1972.

This claim is situated in SE  $\frac{1}{4}$   
 of Section(s) 24, Township 3S,  
 Range 13E, G. & S. R. B. & M.

RECEIVED  
 BLM. AZ STATE OFFICE  
 OCT 3 10 00 AM '79  
 PHOENIX, ARIZONA

# Notice of Location

MILL SITE CLAIM

TO WHOM IT MAY CONCERN: Please take notice that:  
The name of this claim is Javelina No. 8

The name of the locator of said claim is (is are):

KENNECOTT COPPER CORPORATION

by: George B. Stuckler

The said locator do<sup>ES</sup> hereby declare and publish as a legal notice that he has (he - they) (is - are)

a valid right to the occupation, possession and enjoyment of all and singular that tract or parcel of nonmineral land not exceeding five acres, situate, lying and being in Section 24 Township 3 South

Range 13 East, Gila & Salt River Base & Meridian, in the County of Pinal, State of Arizona, bounded and described as follows:

The Javelina No. 8 Mill Site,

- Commencing at Corner No. 1 Thence north, 660 feet to Corner No. 2;
- Thence east, 330 feet to Corner No. 3;
- Thence south, 660 feet to Corner No. 4;
- Thence west, 330 feet to the point of beginning

This is: W $\frac{1}{2}$  NE $\frac{1}{4}$  NE $\frac{1}{4}$  SE $\frac{1}{4}$

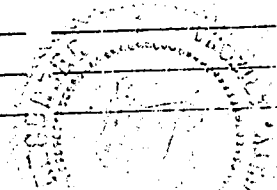
together with all and singular the hereditaments and appurtenances thereunto belonging or in anywise appertaining.

The aforesaid Mill Site consists of 5 acres or 330 x 660 feet claimed and was located this 13 day of November, 19 72

The date of the discovery and posting of this Notice is the 13 day of November, 19 72  
In Witness Whereof, the said parties have hereunto set their hands and seals, this 13 day of November, 19 72

WITNESS:  
Joaquin Diaz Gonzalez

LOCATORS:  
KENNECOTT COPPER CORPORATION  
by: George B. Stuckler



INDEXED COMPARED

NOV 14 1972 I do hereby certify that the within named instrument was recorded at 685 PAGE 796 Records of Pinal County, Arizona  
Witness my hand and title of seal the day and year aforesaid.  
454416 SOPHIE M. SMITH, Pinal County Recorder, by [Signature] Deputy

RECEIVED  
B.L.M. STATE OFFICE  
OCT 3 10 00 AM '79  
PHOENIX, ARIZONA

MAP FILED IN 66892



SUPPLEMENTAL INFORMATION FORM

(B.L.M. ORGANIC ACT)

The name of this claim is JAVELINA NO. 9,  
 which is recorded in DOCKET 685 at  
 page 797 in the office of the Recorder of  
PINAL County, Arizona.

The latest amendment of the aforesaid claim is  
 the \_\_\_\_\_ claim and recorded  
 in \_\_\_\_\_ at page \_\_\_\_\_.

The current owner is KENNECOTT COPPER CORPORATION,  
% Mine Engineering Dept., whose address is  
Hayden, Arizona 85235.

This is a MILL SITE claim which was  
 located on NOVEMBER 13 in the year  
 of 1972.

This claim is situated in SE  $\frac{1}{4}$   
 of Section(s) 24, Township 3S,  
 Range 13E, G. & S. R. B. & M.

RECEIVED  
 B.L.M. AZ STATE OFFICE  
 OCT 3 10 00 AM '79  
 PHOENIX, ARIZONA

# Notice of Location

## MILL SITE CLAIM

TO WHOM IT MAY CONCERN: Please take notice that:

The name of this claim is Javelina No. 9

The name of the locator of said claim is \_\_\_\_\_  
(is are)

KENNECOTT COPPER CORPORATION

by: [Signature]

The said locator do ES hereby declare and publish as a legal notice that he has  
(he - they) (is - are)

a valid right to the occupation, possession and enjoyment of all and singular that tract or parcel of nonmineral land not exceeding five acres, situate, lying and being in Section 24 Township 3 South

Range 13 East, Gila & Salt River Base & Meridian, in the County of

Pinal, State of Arizona, bounded and described as follows:

The Javelina No. 9 Mill Site,

Commencing at Corner No. 1 \_\_\_\_\_

Thence west 330 feet to corner No. 2;

Thence north 660 feet to corner No. 3;

Thence east 330 feet to corner No. 4;

Thence south 660 feet to the point of beginning.

This is: E $\frac{1}{2}$  NW $\frac{1}{4}$  NE $\frac{1}{4}$  SE $\frac{1}{4}$

together with all and singular the hereditaments and appurtenances thereunto belonging or in anywise appertaining.

The aforesaid Mill Site consists of 5 acres or 330 X 600 feet claimed and was located this 13 day of November, 1972

The date of the discovery and posting of this Notice is the 13 day of November, 1972

In Witness Whereof, the said parties have hereunto set their hands and seals; this 13 day of November, 1972


WITNESS:

[Signature]

LOCATORS:

KENNECOTT COPPER CORPORATION

by: [Signature]



FILED COMPARED

RECEIVED  
BLM. AZ STATE OFFICE  
OCT 3 10 00 AM '79  
PHOENIX, ARIZONA  
MAP FILED IN  
66892

NOV 14 1972  
454417  
I do hereby certify that the within named instrument was recorded at request of \_\_\_\_\_  
at \_\_\_\_\_ DOCKET 685 PAGE 797 \_\_\_\_\_ Records of Pinal County, Arizona  
Witness my hand and official seal the day and year aforesaid.  
SOPHIE M. SMITH, Pinal County Recorder, by \_\_\_\_\_ Deputy

SUPPLEMENTAL INFORMATION FORM

(B.L.M. ORGANIC ACT)

The name of this claim is JAVELINA NO. 10,  
 which is recorded in DOCKET 685 at  
 page 798 in the office of the Recorder of  
PINAL County, Arizona.

The latest amendment of the aforesaid claim is  
 the \_\_\_\_\_ claim and recorded  
 in \_\_\_\_\_ at page \_\_\_\_\_.

The current owner is KENNECOTT COPPER CORPORATION,  
% Mine Engineering Dept., whose address is  
Hayden, Arizona 85235.

This is a MILL SITE claim which was  
 located on NOVEMBER 13 in the year  
 of 1972.

This claim is situated in SE  $\frac{1}{4}$   
 of Section(s) 24, Township 3S,  
 Range 13E, G. & S. R. B. & M.

RECEIVED  
 B.L.M. AZ STATE OFFICE  
 PHOENIX, ARIZONA  
 OCT 3 10 00 AM '79

# Notice of Location

## MILL SITE CLAIM

TO WHOM IT MAY CONCERN: Please take notice that:

The name of this claim is Javelina No. 10

The name of the locator of said claim is (is are)

KENNECOTT COPPER CORPORATION

by: George B. Tucker

The said locator does hereby declare and publish as a legal notice that he has (he - they) (is - are)

a valid right to the occupation, possession and enjoyment of all and singular that tract or parcel of nonmineral land not exceeding five acres, situate, lying and being in Section 24 Township 3 South

Range 13 East, Gila & Salt River Base & Meridian, in the County of Pinal, State of Arizona, bounded and described as follows:

The Javelina No. 10 Mill Site,

Commencing at Corner No. 1

Thence east 330 feet to corner No. 2;

Thence south 660 feet to corner No. 3;

Thence west 330 feet to corner No. 4;

Thence north 660 feet to the point of beginning.

This is:  $W\frac{1}{2}$   $NW\frac{1}{4}$   $NE\frac{1}{4}$   $SE\frac{1}{4}$

together with all and singular the hereditaments and appurtenances thereunto belonging or in anywise appertaining.

The aforesaid Mill Site consists of 5 acres or 330 X 660 feet claimed and was located this 13 day of November, 19 72.

The date of the discovery and posting of this Notice is the 13 day of November, 19 72. In Witness Whereof, the said parties have hereunto set their hands and seals, this 13 day of November, 19 72.


WITNESS:

Joaquin Diaz Gonzalez

LOCATORS:

KENNECOTT COPPER CORPORATION

by: George B. Tucker



INDEXED COMPARED

RECEIVED  
B.L.M. STATE OFFICE  
OCT 3 10 00 AM '79  
PHOENIX, ARIZONA

MAP FILED IN 66893

NOV 14 1972 AT 12:10 PM DOCKET 685 PAGE 798  
I do hereby certify that the within named instrument was recorded at KCC of Records of Pinal County, Arizona on this day of November, 1972.  
454418 SORINE M. SMITH, Pinal County Recorder, by Jean Hoodman Deputy

SUPPLEMENTAL INFORMATION FORM

(B.L.M. ORGANIC ACT)

The name of this claim is JAVELINA NO. 11,  
 which is recorded in DOCKET 685 at  
 page 799 in the office of the Recorder of  
PINAL County, Arizona.

The latest amendment of the aforesaid claim is  
 the \_\_\_\_\_ claim and recorded  
 in \_\_\_\_\_ at page \_\_\_\_\_.

The current owner is KENNECOTT COPPER CORPORATION,  
% Mine Engineering Dept., whose address is  
Hayden, Arizona 85235.

This is a MILL SITE claim which was  
 located on NOVEMBER 13 in the year  
 of 1972.

This claim is situated in NW  $\frac{1}{4}$   
 of Section(s) 19, Township 3S,  
 Range 14E, G. & S. R. B. & M.

PHOENIX, ARIZONA

OCT 3 10 00 AM '79

RECEIVED  
B.L.M. AZ STATE OFFICE

# Notice of Location

## MILL SITE CLAIM

TO WHOM IT MAY CONCERN: Please take notice that:

The name of this claim is Javelina No. 11

The name of the locator of said claim is  
(is are):

KENNECOTT COPPER CORPORATION,

by: *George M. Studer*

The said locator do<sup>es</sup> hereby declare and publish as a legal notice that he has  
(he - they) (is - are)

a valid right to the occupation, possession and enjoyment of all and singular that tract or parcel of nonmineral land not exceeding five acres, situate, lying and being in Section 19 Township 3 South Range 14 East, Gila & Salt River Base & Meridian, in the County of

Pinal, State of Arizona, bounded and described as follows:

The Javelina No. 11 Mill Site,

Commencing at Corner No. 1

- Thence east 330 feet to corner No. 2;
- Thence south 660 feet to corner No. 3;
- Thence west 330 feet to corner No. 4;
- Thence north 660 feet to the point of beginning.

This is: E $\frac{1}{2}$  SW $\frac{1}{4}$  Lot 2

together with all and singular the hereditaments and appurtenances thereunto belonging or in anywise appertaining.

The aforesaid Mill Site consists of 5 acres or 330 X 660 feet claimed and was located this 13 day of November, 19 72

The date of the discovery and posting of this Notice is the 13 day of November, 19 72

In Witness Whereof, the said parties have hereunto set their hands and seals, this 13 day of November, 19 72


WITNESS:

*Joaquin Diego Gonzalez*

LOCATORS:

KENNECOTT COPPER CORPORATION

by: *George M. Studer*



INDEXED COMPARED

NOV 14 1972 at 12:10 PM DOCKET 685 PAGE 799

454419 SOFIE M. SMITH, Pinal County Recorder, by *Jean L. ...* Deputy

RECEIVED  
 B.L.M. AZ STATE OFFICE  
 OCT 3 10 00 AM '79  
 PHOENIX, ARIZONA

MAP FILED IN 66892

SUPPLEMENTAL INFORMATION FORM

(B.L.M. ORGANIC ACT)

The name of this claim is JAVELINA NO. 12,  
 which is recorded in DOCKET 685 at  
 page 800 in the office of the Recorder of  
PINAL County, Arizona.

The latest amendment of the aforesaid claim is  
 the \_\_\_\_\_ claim and recorded  
 in \_\_\_\_\_ at page \_\_\_\_\_.

The current owner is KENNECOTT COPPER CORPORATION,  
% Mine Engineering Dept., whose address is  
Hayden, Arizona 85235.

This is a MILL SITE claim which was  
 located on NOVEMBER 13 in the year  
 of 1972.

This claim is situated in NW  $\frac{1}{4}$   
 of Section(s) 19, Township 3S,  
 Range 14E, G. & S. R. B. & M.

RECEIVED  
 B.L.M. AZ STATE OFFICE  
 OCT 3 10 00 AM '79  
 PHOENIX, ARIZONA

# Notice of Location

## MILL SITE CLAIM

TO WHOM IT MAY CONCERN: Please take notice that:  
The name of this claim is Javelina No. 12  
The name of the locator is of said claim is (is are):

KENNECOTT COPPER CORPORATION

by: [Signature]

The said locator do<sup>es</sup> hereby declare and publish as a legal notice that he has (he - they) (is - are) a valid right to the occupation, possession and enjoyment of all and singular that tract or parcel of nonmineral land not exceeding five acres, situate, lying and being in Section 19 Township 3 South Range 14 East, Gila & Salt River Base & Meridian, in the County of Pinal, State of Arizona, bounded and described as follows:

The Javelina No. 12 Mill Site, Commencing at Corner No. 1

- Thence east 330 feet to corner No. 2;
- Thence south 660 feet to corner No. 3;
- Thence west 330 feet to corner No. 4;
- Thence north 660 feet to the point of beginning.

This is: W $\frac{1}{2}$  SW $\frac{1}{4}$  Lot 2

together with all and singular the hereditaments and appurtenances thereunto belonging or in anywise appertaining.

The aforesaid Mill Site consists of 5 acres or 330 X 660 feet claimed and was located this 13 day of November, 1972

The date of the discovery and posting of this Notice is the 13 day of November, 1972  
In Witness Whereof, the said parties have hereunto set their hands and seals, this 13 day of November, 1972


WITNESS:

[Signature]

LOCATORS:

KENNECOTT COPPER CORPORATION

by: [Signature]



INDEXED COMPARED

RECEIVED  
B.L.M. AZ STATE OFFICE  
OCT 3 10 00 AM '79  
PHOENIX, ARIZONA

MAP FILED IN 66892

NOV 14 1972  
454420 SOPHIE M. SMITH, Pinal County Recorder, By [Signature]  
I do hereby certify that the within named instrument was recorded in the records of Pinal County, Arizona, on this day and year aforesaid.



SUPPLEMENTAL INFORMATION FORM

(B.L.M. ORGANIC ACT)

The name of this claim is JAVELINA NO. 13,  
which is recorded in DOCKET 685 at  
page 801 in the office of the Recorder of  
PINAL County, Arizona.

The latest amendment of the aforesaid claim is  
the \_\_\_\_\_ claim and recorded  
in \_\_\_\_\_ at page \_\_\_\_\_.

The current owner is KENNECOTT COPPER CORPORATION,  
% Mine Engineering Dept., whose address is  
Hayden, Arizona 85235.

This is a MILL SITE claim which was  
located on NOVEMBER 13 in the year  
of 1972.

This claim is situated in NE  $\frac{1}{4}$   
of Section(s) 24, Township 3S,  
Range 13E, G. & S. R. B. & M.

RECEIVED  
B.L.M. AZ STATE OFFICE  
OCT 3 10 00 AM '79  
PHOENIX, ARIZONA

# Notice of Location

## MILL SITE CLAIM

TO WHOM IT MAY CONCERN: Please take notice that:  
 The name of this claim is Javelina No. 13  
 The name of the locator is of said claim is:  
 (is are)

KENNECOTT COPPER CORPORATION

by: Serge M. Tucker

The said locator do <sup>es</sup> hereby declare and publish as a legal notice that he has  
 (he - they) (is - are)  
 a valid right to the occupation, possession and enjoyment of all and singular that tract or parcel of  
 nonmineral land not exceeding five acres, situate, lying and being in Section 24 Township 3 South  
 Range 13 East, Gila & Salt River Base & Meridian, in the County of  
Pinal, State of Arizona, bounded and described as follows:

The Javelina No. 13 Mill Site,

- Commencing at Corner No. 1
- Thence south 330 feet to corner No. 2;
  - Thence west 660 feet to corner No. 3;
  - Thence north 330 feet to corner No. 4;
  - Thence east 660 feet to the point of beginning.

This is: S $\frac{1}{2}$  SE $\frac{1}{4}$  SE $\frac{1}{4}$  NE $\frac{1}{4}$

together with all and singular the hereditaments and appurtenances thereunto belonging or in anywise appertaining.


The aforesaid Mill Site consists of 5 acres or 330 X 660 feet claimed and was located this 13 day of November, 1972

The date of the discovery and posting of this Notice is the 13 day of November, 1972

In Witness Whereof, the said parties have hereunto set their hands and seals, this 13 day of November, 1972

WITNESS:  
Joaquin Diego Gonzalez

LOCATORS:  
 KENNECOTT COPPER CORPORATION  
 by: Serge M. Tucker



INDEXED COMPAREL

RECEIVED  
 B.L.H. AZ STATE OFFICE  
 OCT 3 10 00 AM '79  
 PHOENIX, ARIZONA

MAP FILED IN  
66893

NOV 9 1972  
 I hereby certify that the within and instrument was recorded in book of 300 Records of Pinal County, Arizona  
 at 12:00 PM DOCKET 685 PAGE 801  
 454421 SOPHIE M. SMITH, Pinal County Recorder, By Sophie M. Smith Deputy

SUPPLEMENTAL INFORMATION FORM

(B.L.M. ORGANIC ACT)

The name of this claim is JAVELINA NO. 14,  
 which is recorded in DOCKET 685 at  
 page 802 in the office of the Recorder of  
PINAL County, Arizona.

The latest amendment of the aforesaid claim is  
 the \_\_\_\_\_ claim and recorded  
 in \_\_\_\_\_ at page \_\_\_\_\_.

The current owner is KENNECOTT COPPER CORPORATION,  
% Mine Engineering Dept., whose address is  
Hayden, Arizona 85235.

This is a MILL SITE claim which was  
 located on NOVEMBER 13 in the year  
 of 1972.

This claim is situated in NE  $\frac{1}{4}$   
 of Section(s) 24, Township 3S,  
 Range 13E, G. & S. R. B. & M.

RECEIVED  
 B.L.M. AZ STATE OFFICE  
 PHOENIX, ARIZONA  
 OCT 3 10 00 AM '79

# Notice of Location

## MILL SITE CLAIM

TO WHOM IT MAY CONCERN: Please take notice that:

The name of this claim is Javelina No. 14

The name of the locator of said claim is (is are):

KENNECOTT COPPER CORPORATION

by: George M. Tucker

The said locator do<sup>es</sup> hereby declare and publish as a legal notice that he has (he - they) (is - are)

a valid right to the occupation, possession and enjoyment of all and singular that tract or parcel of nonmineral land not exceeding five acres, situate, lying and being in Section 24 Township 3 South Range 13 East, Gila & Salt River Base & Meridian, in the County of

Pinal, State of Arizona, bounded and described as follows:

The Javelina No. 14 Mill Site,

Commencing at Corner No. 1

Thence west 660 feet to corner No. 2;

Thence north 330 feet to corner No. 3;

Thence east 660 feet to corner No. 4;

Thence south 330 feet to the point of beginning.

This is: N $\frac{1}{2}$  SE $\frac{1}{4}$  SE $\frac{1}{4}$  NE $\frac{1}{4}$

together with all and singular the hereditaments and appurtenances thereunto belonging or in anywise appertaining.

The aforesaid Mill Site consists of 5 acres or 330 X 660 feet claimed and was located this 13 day of November, 19 72.

The date of the discovery and posting of this Notice is the 12 day of November, 19 72.

In Witness Whereof, the said parties have hereunto set their hands and seals, this 13 day of November, 19 72.


WITNESS:

Joaquin Diaz Gonzalez

LOCATORS:

KENNECOTT COPPER CORPORATION

by: George M. Tucker



INDEXED COPY

RECEIVED  
B.L.M. AZ STATE OFFICE  
OCT 3 10 00 AM '79  
PHOENIX, ARIZONA

MAP FILED IN 66892

I do hereby certify that the within and instated record of Kennecott Copper Corp. Records of Pinal County, Arizona  
NOV 14 1972 at 12:10:22 DOCKET 685 PAGE 802  
WITNESS my hand and official seal the day and year aforesaid.  
454122 SOPHIE M. SMITH, Pinal County Recorder, By: [Signature] Deputy

SUPPLEMENTAL INFORMATION FORM

(B.L.M. ORGANIC ACT)

The name of this claim is JAVELINA NO. 15,  
 which is recorded in DOCKET 685 at  
 page 803 in the office of the Recorder of  
PINAL County, Arizona.

The latest amendment of the aforesaid claim is  
 the \_\_\_\_\_ claim and recorded  
 in \_\_\_\_\_ at page \_\_\_\_\_.

The current owner is KENNECOTT COPPER CORPORATION,  
% Mine Engineering Dept., whose address is  
Hayden, Arizona 85235.

This is a MILL SITE claim which was  
 located on NOVEMBER 13 in the year  
 of 1972.

This claim is situated in NE  $\frac{1}{4}$   
 of Section(s) 24, Township 3S,  
 Range 13E, G. & S. R. B. & M.

RECEIVED  
 B.L.M. AZ STATE OFFICE  
 PHOENIX, ARIZONA  
 OCT 3 10 00 AM '79

# Notice of Location

## MILL SITE CLAIM

TO WHOM IT MAY CONCERN: Please take notice that:

The name of this claim is Javelina No. 15

The name of the locator is of said claim (is are):

KENNECOTT COPPER CORPORATION

by: George B. Tucker

The said locator does hereby declare and publish as a legal notice that he has (he - they) (is - are)

a valid right to the occupation, possession and enjoyment of all and singular that tract or parcel of nonmineral land not exceeding five acres, situate, lying and being in Section 24 Township 3 South Range 13 East, Gila & Salt River Base & Meridian, in the County of

Pinal, State of Arizona, bounded and described as follows:

The Javelina No. 15 Mill Site,

Commencing at Corner No. 1

Thence east 660 feet to corner No. 2;

Thence south 330 feet to corner No. 3;

Thence west 660 feet to corner No. 4;

Thence north 330 feet to the point of beginning

This is: S $\frac{1}{2}$  SW $\frac{1}{4}$  SE $\frac{1}{4}$  NE $\frac{1}{4}$

together with all and singular the hereditaments and appurtenances thereunto belonging or in anywise appertaining.


The aforesaid Mill Site consists of 5 acres or 330 X 660 feet claimed and was located this 13 day of November, 1972

The date of the discovery and posting of this Notice is the 13 day of November, 1972

In Witness Whereof, the said parties have hereunto set their hands and seals, this 13 day of November, 1972

WITNESS:  
Joaquin Diaz

LOCATORS:  
KENNECOTT COPPER CORPORATION  
by: George B. Tucker



INDEXED COMPARED

RECEIVED  
B.L.M. STATE OFFICE  
OCT 3 10 00 AM '79  
PHOENIX, ARIZONA

Notary Public for Arizona  
I hereby certify that the within and instrument was received at a request of Kennecott Copper Corp  
at Phoenix, Arizona  
on this 13 day of November, 1972  
at 12:11 P.M. Docket 685 PAGE 803  
454123 SOPHIE M. SMITH, Pinal County Recorder, By Sophie M. Smith Deputy

SUPPLEMENTAL INFORMATION FORM

(B.L.M. ORGANIC ACT)

The name of this claim is JAVELINA NO. 16,  
which is recorded in DOCKET 685 at  
page 804 in the office of the Recorder of  
PINAL County, Arizona.

The latest amendment of the aforesaid claim is  
the \_\_\_\_\_ claim and recorded  
in \_\_\_\_\_ at page \_\_\_\_\_.

The current owner is KENNECOTT COPPER CORPORATION,  
% Mine Engineering Dept., whose address is  
Hayden, Arizona 85235.

This is a MILL SITE claim which was  
located on NOVEMBER 13 in the year  
of 1972.

This claim is situated in NE  $\frac{1}{4}$   
of Section(s) 24, Township 3S,  
Range 13E, G. & S. R. B. & M.

RECEIVED  
B.L.M. AZ STATE OFFICE  
OCT 3 10 00 AM '79  
PHOENIX, ARIZONA

# Notice of Location

## MILL SITE CLAIM

TO WHOM IT MAY CONCERN: Please take notice that:  
The name of this claim is Javelina No. 16.

The name of the locator of said claim is  
(is are)

KENNECOTT COPPER CORPORATION

by: George B. Tucker

The said locator doES hereby declare and publish as a legal notice that he has  
(he - they) (is - are)

a valid right to the occupation, possession and enjoyment of all and singular that tract or parcel of  
nonmineral land not exceeding five acres, situate, lying and being in Section 24 Township 3 South,  
Range 13 East, Gila & Salt River Base & Meridian, in the County of

Pinal, State of Arizona, bounded and described as follows:  
The Javelina No. 16 Mill Site,

- Commencing at Corner No. 1
- Thence north, 330 feet to corner No. 2;
- Thence east, 660 feet to corner No. 3;
- Thence south, 330 feet to corner No. 4;
- Thence west, 660 feet to the point of beginning.

This is: N $\frac{1}{2}$  SW $\frac{1}{4}$  SE $\frac{1}{4}$  NE $\frac{1}{4}$

together with all and singular the hereditaments and appurtenances thereunto belonging or in anywise  
appertaining.

The aforesaid Mill Site consists of 5 acres or 330 x 660 feet claimed and was  
located this 13 day of November, 19 72.

The date of the discovery and posting of this Notice is the 13 day of November, 19 72.

In Witness Whereof, the said parties have hereunto set their hands and seals, this 13 day  
of November, 19 72.


WITNESS:

Joaquin Diaz-Figueroa

LOCATORS:

KENNECOTT COPPER CORPORATION

by: George B. Tucker



INDEXED COPY

RECEIVED  
BLM. AZ STATE OFFICE  
OCT 3 10 00 AM '79  
PHOENIX, ARIZONA

NOV 14 1972 at 12:10 P.M. Doc. NO. 685 PAGE 804  
454424 SOPHIE M. SMITH, Pinal County Recorder, By Sophie M. Smith Deputy



SUPPLEMENTAL INFORMATION FORM

(B.L.M. ORGANIC ACT)

The name of this claim is JAVELINA NO. 17,  
which is recorded in DOCKET 685 at  
page 805 in the office of the Recorder of  
PINAL County, Arizona.

The latest amendment of the aforesaid claim is  
the \_\_\_\_\_ claim and recorded  
in \_\_\_\_\_ at page \_\_\_\_\_.

The current owner is KENNECOTT COPPER CORPORATION,  
% Mine Engineering Dept., whose address is  
Hayden, Arizona 85235.

This is a MILL SITE claim which was  
located on NOVEMBER 13 in the year  
of 1972.

This claim is situated in NW 1/4  
of Section(s) 19, Township 3S,  
Range 14E, G. & S. R. B. & M.

A  
M  
C  
C  
C  
C

RECEIVED  
B.L.M. AZ STATE OFFICE  
OCT 3 10 00 AM '79  
PHOENIX, ARIZONA

# Notice of Location

## MILL SITE CLAIM

TO WHOM IT MAY CONCERN: Please take notice that:

The name of this claim is Javelina No. 17

The name of the locator of said claim is (is are)

KENNECOTT COPPER CORPORATION

by: George M. Tucker

The said locator do es hereby declare and publish as a legal notice that he has (he - they) (is - are)

a valid right to the occupation, possession and enjoyment of all and singular that tract or parcel of nonmineral land not exceeding five acres, situate, lying and being in Section 19 Township 3 South

Range 14 East, Gila & Salt River Base & Meridian, in the County of Pinal, State of Arizona, bounded and described as follows:

The Javelina No. 17 Mill Site,

Commencing at Corner No. 1

Thence north, 330 feet to corner No. 2;

Thence east, 660 feet to corner No. 3;

Thence south, 330 feet to corner No. 4;

Thence west, 660 feet to the point of beginning.

This is: S 1/2 NW 1/4 Lot 2

together with all and singular the hereditaments and appurtenances thereunto belonging or in anywise appertaining.

The aforesaid Mill Site consists of 5 acres or 330 x 660 feet claimed and was located this 13 day of November, 1972

The date of the discovery and posting of this Notice is the 13 day of November, 1972

In Witness Whereof, the said parties have hereunto set their hands and seals, this 13 day of November, 1972


WITNESS:

LOCATORS:

Joaquin Diaz Gonzalez

KENNECOTT COPPER CORPORATION

by: George M. Tucker



INDEXED COPY

NOV 14 1972 at 12:10 P.M. I do hereby certify that the within named instrument was received by me at the Recorder's Office of Pinal County, Arizona. Docket 685 Page 805 Kenecott Copper Corp. WITNESS my hand and official seal the day and year aforesaid. 454125 SOPHIE M. SMITH, Pinal County Recorder, By: Jean Y. [Signature] Deputy

RECEIVED  
B.L.M. AZ STATE OFFICE  
OCT. 3 10 00 AM '79  
PHOENIX, ARIZONA

SUPPLEMENTAL INFORMATION FORM

(B.L.M. ORGANIC ACT)

The name of this claim is CHILITO 1, which  
 is recorded in Book 47, Mines at page  
577 in the office of the Recorder  
 of GILA County, Arizona.

The latest amendment of the aforesaid claim is the \_\_\_\_\_  
CHILITO 1 claim and recorded in \_\_\_\_\_  
Docket 225 at page 136.

The current owner is KENNECOTT COPPER CORPORATION, % MINE  
 ENGINEERING DEPARTMENT, whose address is Hayden, Arizona  
 85235.

This is a LODE claim which was  
 located on AUGUST 5 in the year  
 of 1948.

This claim is situated in SW<sup>1</sup> - NW<sup>1</sup>  
 of Section (s) 27 - 34, Township 4S,  
 Range 15E, G. & S. R. B. & M.

RECEIVED  
 B.L.M. AZ STATE OFFICE  
 OCT 3 10 00 AM '79  
 PHOENIX, ARIZONA

2.00  
9:15  
M

3020

STATE OF ARIZONA, County Gila, ss:  
I do hereby certify that the within instrument was filed and recorded at request of Bear Creek Mining Co.

Date Dec. 13, 1967 Time 9:15 A. M., Docket 225 Official Records Page 136  
Records of Gila County, Arizona.

WITNESS my hand and official seal the day and year first above written.

DORIS PARKIN, County Recorder

INDEXED  
PHOTO-COPIED

By Doris Parkin, Recorder

PAGED  
COMPARED

AMENDED NOTICE OF LOCATION  
(Lode)

A MC 66991

This is an amendment to the Chilito 1 lode mining claim, the original location notice of which was recorded in the office of the Recorder of Gila County, Arizona, at Book 47, Records of Mines, page 577. This claim is 1,500 feet in length along the vein or deposit of mineral-bearing rock in place and 300 feet in width on each side of the middle of said vein or deposit at which this notice is posted. The general course of this claim is north-south and is situated in the Banner Mining District, Gila County, Arizona, approximately 1 mile(s) southwest from the common corner of Sections 22, 23, 26 and 27, T. 4 S., R. 15 E.

This claim runs from the location monument or stake on which the notice is posted 300 feet in a southerly direction to the south center end monument or stake and 1,200 feet in a northerly direction from the location monument or stake to the north center end monument or stake, and is also marked by two corner monuments or stakes at each end of the claim, one on each side of and 300 feet from the center end monuments or stakes, making the claim in the form of a parallelogram.

The claim is bounded on the north by Chilito 7, on the east by Chilito 41 and on the west by Chilito 2, excepting from this location conflicting portions of Black Eagle Nos. 2 and 3.

Dated and posted on the ground this 5<sup>th</sup> day of December, 1967.

Mary A. Beard, Silas W. Lehmer  
and Esther B. Lehmer, Louise  
Adams, Rudolph C. Velasco and  
Irene A. Velasco, George P.  
Bartlett and Betty V. Bartlett,  
Juana C. Velasco, Bernardo C.  
Velasco and Consuelo P. Velasco,  
Locators

By Bernardo C. Velasco  
Agent

RECEIVED  
B.L.M. STATE OFFICE  
DEC 16 11:00 AM '67  
GILA COUNTY ARIZONA

# Notice of Mining Location MC 66991 LODE CLAIM

TO ALL WHOM IT MAY CONCERN:

This Mining Claim the name of which is the Chilito 1  
Mining Claim, situate on lands belonging to the United States of America, and in which there are valuable mineral deposits, was entered upon and located for the purpose of exploration and purchase by Hannecott Conner Corporation, a New York Corporation,

(Locator must insert either "a citizen of the United States," or who has declared his intention to become a citizen of the United States.)

the undersigned on the 5th day of August, 1916

The length of this claim is 1500 feet  
and 15 claims 600 feet  
in a Northerly direction and 300  
feet in a Southerly direction from  
the center of the discovery shaft, at which this notice is posted, lengthwise of the claim, together with 300  
feet in width of the surface grounds, on each side of the center of said Claim.

The general course of the lode deposit and premises is from the North  
to the South

The claim is situated and located in the Panner Mining District, in  
Yila County, in the State of Arizona, about 4 1/2 miles  
in a Northerly direction from Chilito 2, and is bounded  
on the S. and E. by Chilito 2, on the W. by Chilito 2, and on the N. by Chilito 7.  
Located in the SW 1/4 of Section 34, T. 21 S., R. 15 E.

The surface boundaries of the claim are marked upon the ground as follows: Beginning at a mound of stone

at a point in a Northerly direction 600 feet from  
the discovery shaft (at which this notice is posted) being in the center of the North  
end line of said claim; thence N. 79° 53' W., 300 feet to a  
being the Northeast corner of said claim; thence  
S. 10° 07' W., 1500 feet to a mound of stone being at the  
Southeast corner of said claim; thence N. 79° 53' W., 300 feet  
to a mound of stone at the center of the South end of said claim;  
thence N. 79° 53' W., 300 feet to a mound of stone being at the  
Southwest corner of said claim; thence N. 10° 07' E., 1500  
feet to a mound of stone at the Northwest corner of said claim;  
thence S. 79° 53' E., 300 feet to the place of beginning.

OCT 3 11 00 AM '16  
RECEIVED  
B.L.M. STATE OFFICE  
PHOENIX ARIZONA

MAP FILED IN 66892

Dated and posted on the grounds this 5th day of August, 1916

Hannecott Conner Corporation  
By Robert A. Thomas

Filed and recorded at the request of Hannecott Conner Corporation  
on the 12th day of August, A. D. 1916, at 11 minutes past 11 o'clock P. M.

By Robert A. Thomas County Recorder.  
Deputy Recorder.

SUPPLEMENTAL INFORMATION FORM

(B.L.M. ORGANIC ACT)

The name of this claim is CHILITO 2, which  
is recorded in Book 47, Mines at page  
580 in the office of the Recorder  
of GILA County, Arizona.

The latest amendment of the aforesaid claim is the \_\_\_\_\_  
CHILITO 2 claim and recorded in \_\_\_\_\_  
Docket 225 at page 137.

The current owner is KENNECOTT COPPER CORPORATION, % MINE  
ENGINEERING DEPARTMENT, whose address is Hayden, Arizona  
85235.

This is a LODE claim which was  
located on SEPTEMBER 5 in the year  
of 1948.

This claim is situated in SW<sup>1</sup>/<sub>4</sub> - NW<sup>1</sup>/<sub>4</sub>  
of Section (s) 27 - 34, Township 4S,  
Range 15E, G. & S. R. B. & M.

RECEIVED  
BLM. AZ STATE OFFICE  
OCT 3 10 00 AM '79  
PHOENIX, ARIZONA

302097

DOCKET 225 PAGE 137

STATE OF ARIZONA, County

I do hereby certify that the within instrument was filed and recorded at request of Beard Creek Mining Co.

Date Dec. 13, 1967 Time 9:15 A. M., Docket 225 Official Records Page 137  
Records of Gila County, Arizona.

WITNESS my hand and official seal the day and year first above written.

INDEXED

DORIS PARKIN, County Recorder

PHOTO-COPIED

By Doris Parkin

Recorder

PAGED

COMPARED

A MC 66992

AMENDED NOTICE OF LOCATION  
(Lode)

This is an amendment to the Chilito 2 lode mining claim, the original location notice of which was recorded in the office of the Recorder of Gila County, Arizona, at Book 47, Records of Mines, page 580. This claim is 1,500 feet in length along the vein or deposit of mineral-bearing rock in place and 300 feet in width on each side of the middle of said vein or deposit at which this notice is posted. The general course of this claim is north-south and is situated in the Banner Mining District, Gila County, Arizona, approximately 1-1/8 mile(s) southwest from the common corner of Sections 22, 23, 26 and 27, T. 4 S., R. 15 E.

This claim runs from the location monument or stake on which the notice is posted 175 feet in a southerly direction to the south center end monument or stake and 1,325 feet in a northerly direction from the location monument or stake to the north center end monument or stake, and is also marked by two corner monuments or stakes at each end of the claim, one on each side of and 300 feet from the center end monuments or stakes, making the claim in the form of a parallelogram.

The claim is bounded on the north by Chilito 6, on the east by Chilito 1 and on the west by Chilito 3, excepting from this location conflicting portions of Black Eagle Nos. 1 and 2.

Dated and posted on the ground this 5<sup>th</sup> day of December, 1967.

Mary A. Beard, Silas W. Lehmer and Esther B. Lehmer, Louise Adams, Rudolph C. Velasco and Irene A. Velasco, George P. Bartlett and Betty V. Bartlett, Juana C. Velasco, Bernardo C. Velasco and Consuelo P. Velasco, Locators

By Bernardo C. Velasco  
Agent

RECEIVED  
B.L.M. ASSISTANT OFFICE  
MINE & MINERAL DIVISION  
ARIZONA  
OCT 31 10 00 AM '79

# Notice of Mining Location

## LODE CLAIM

A MC 66992

TO ALL WHOM IT MAY CONCERN:

This Mining Claim the name of which is the Chilito 2  
Mining Claim, situate on lands belonging to the United States of America, and in which there are valuable mineral deposits, was entered upon and located for the purpose of exploration and purchase by Kennecott Copper Corporation, a New York corporation,

(Locator must insert either "a citizen of the United States," or who has declared his intention to become a citizen of the United States.)

the undersigned on the 5th day of September, 19 48.

The length of this claim is 1500 feet  
and it claim # 50 feet  
in a Northerly direction and 1450

feet in a Southerly direction from

the center of the discovery shaft, at which this notice is posted, lengthwise of the claim, together with

300 feet in width of the surface grounds, on each side of the center of said Claim.

The general course of the lode deposit and premises is from the North

to the South

The claim is situated and located in the Banner Mining District, in

Gila County, in the State of Arizona, about 4-1/2 miles

in a Northwesterly direction from Hayden, Arizona, and is bounded on the

South by public domain, on W. by Chilito 3, on N. by Chilito 6, and on E. by Chilito 1;

Located in SW 1/4 of Section 27; T. 4 S. R. 15 E.

The surface boundries of the claim are marked upon the ground as follows: Beginning at a mound of stone

at a point in a Northerly direction 50 feet from

the discovery shaft (at which this notice is posted) being in the center of the North

end line of said claim; thence S. 79° 53' E. 300 feet to a mound of stone

being the Northeast corner of said claim; thence

S. 10° 07' W. 1500 feet to a mound of stone, being at the

Southeast corner of said claim; thence N. 79° 53' W. 300 feet

to a mound of stone at the center of the South end of said claim;

thence N. 79° 53' W. 300 feet to a mound of stone, being at the

Southwest corner of said claim; thence N. 10° 07' E. 1500

feet to a mound of stone at the Northwest corner of said claim;

thence S. 79° 53' E. 300 feet to the place of beginning.

Dated and posted on the grounds this 5th day of September, 19 48.

Kennecott Copper Corporation,

By: Robt W Thomas

Filed and recorded at the request of Kennecott Copper Corporation

on the 9th day of September, A. D. 19 48, at 00 minutes past 11 o'clock A. M.

Joseph Kinstan

County Recorder.

By

Deputy Recorder.

RECEIVED  
BLM. ARIZONA STATE OFFICE  
OCT 3 10 00 AM '79  
PHOENIX, ARIZONA

MAP FILED IN

66892



SUPPLEMENTAL INFORMATION FORM

(B.L.M. ORGANIC ACT)

The name of this claim is COBRE VERDE NO. 8, which  
is recorded in Book 41, Mines at page  
464 in the office of the Recorder  
of GILA County, Arizona.

The latest amendment of the aforesaid claim is the \_\_\_\_\_  
CHILITO 3 claim and recorded in \_\_\_\_\_  
Docket 225 at page 138.

The current owner is KENNECOTT COPPER CORPORATION, % MINE  
ENGINEERING DEPARTMENT, whose address is Hayden, Arizona  
85235.

This is a LODE claim which was  
located on JUNE 10 in the year  
of 1937.

This claim is situated in SW<sup>1</sup>/<sub>4</sub>  
of Section (s) 27, Township 4S,  
Range 15E, G. & S. R. B. & M.

RECEIVED  
B.L.M. AZ STATE OFFICE  
OCT 3 10 00 AM '79  
PHOENIX, ARIZONA

2.00  
9:15  
M

30209

DOCKET 225 PAGE 138

STATE OF ARIZONA, County Gila, ss:

I do hereby certify that the within instrument was filed and recorded at request of Jear Creek Mining Co.

Date Dec. 13, 1967 Time 9:15 A. M., Docket 225 Official Records Page 138  
Records of Gila County, Arizona.

WITNESS my hand and official seal the day and year first above written.

DORIS PARKIN, County Recorder

INDEXED  
PHOTO-COPIED  
PAGED  
COMPARED

By Doris Parkin Recorder

A  
M  
C  
6  
6  
9  
9  
3

AMENDED NOTICE OF LOCATION  
(Lode)

This is an amendment to the Chilito 3 lode mining claim which was originally located as the Cobre Verde No. 8 lode mining claim, the location notice of which was recorded in the office of the Recorder of Gila County, Arizona, at Book 41, Records of Mines, page 464. Amended notices of location were subsequently recorded at Book 42, Record of Mines, page 244, and Docket 224, page 334. This claim is 1,500 feet in length along the vein or deposit of mineral-bearing rock in place and 300 feet in width on each side of the middle of said vein or deposit at which this notice is posted. The general course of this claim is north-south and is situated in the Banner Mining District, Gila County, Arizona, approximately 1-1/4 mile southwest from the common corner of Sections 22, 23, 26 and 27, T. 4 S., R. 15 E.

This claim runs from the location monument or stake on which the notice is posted 250 feet in a southerly direction to the south center end monument or stake and 1,250 feet in a northerly direction from the location monument or stake to the north center end monument or stake, and is also marked by two corner monuments or stakes at each end of the claim, one on each side of and 300 feet from the center end monuments or stakes, making the claim in the form of a parallelogram.

The claim is bounded on the north by Chilito 5, on the east by Chilito 2 and in part on the west by Chilito 4, excepting from this location conflicting portions of Black Eagle Nos. 1 and 2.

Dated and posted on the ground this 5<sup>th</sup> day of December, 1967.

Mary A. Beard, Silas W. Lehmer and Esther B. Lehmer, Louise Adams, Rudolph C. Velasco and Irene A. Velasco, George P. Bartlett and Betty V. Bartlett, Juana C. Velasco, Bernardo C. Velasco and Consuelo P. Velasco, Locators

RECEIVED  
B.L.M. AZ STATE OFFICE  
OCT 3 10:00 AM '79  
PHOENIX, ARIZONA

A MC 66993

RECEIVED  
B.L.M. AZ STATE OFFICE  
E. A. Flannigan, County Recorder.  
OCT 3 10 00 AM '79

PHOENIX, ARIZONA

Compared  
129143

### NOTICE OF LOCATION

NOTICE IS HEREBY GIVEN That the Cobre Verde No. 8 Mining Claim was located by Bernard C. Velasco - R. D. Beard on this 10 day of June, 1937, for mining purposes. Said claim is 1,500 feet in length along this vein or deposit of mineral-bearing rock in place, and 300 feet in width on each side of the center of said vein or deposit, from end to end of said claim. The general course of this claim is N. Easterly & S. Westerly and is situated in the Banner Mining District, Gila County, Arizona, about  $4\frac{1}{2}$  miles from Hayden, Arizona in a Northerly direction.

This claim runs from the discovery monument, or stake, on which this notice is posted 750 feet in a N. Easterly direction to the N. Easterly center end monument, or stake, and 750 feet in a S. Westerly direction from the aforesaid location monument, or stake, to the S. Westerly center end monument, or stake, and is also marked by two corner monuments, or stakes, at each end of said claim, one on each side of and 300 feet from the center end monuments, or stakes, making the claim in the form of a parallelogram.

Witnesses:  
W. M. Ward  
Albert Beard

Bernard C. Velasco  
R. D. Beard  
Locators.

Filed and recorded at the request of Bernard C. Velasco on the 23th day of June, A. D. 1937 at 05 minutes past 4 o'clock P. M.

E. A. Flannigan, County Recorder.

MAP FILED IN

66892

SUPPLEMENTAL INFORMATION FORM

(B.L.M. ORGANIC ACT)

The name of this claim is CHILITO 4, which  
is recorded in Book 47, Mines at page  
578 in the office of the Recorder  
of GILA County, Arizona.

The latest amendment of the aforesaid claim is the \_\_\_\_\_  
CHILITO 4 claim and recorded in \_\_\_\_\_  
Docket 225 at page 139.

The current owner is KENNECOTT COPPER CORPORATION, % MINE  
ENGINEERING DEPARTMENT, whose address is Hayden, Arizona  
85235.

This is a LODE claim which was  
located on AUGUST 4 in the year  
of 1948.

This claim is situated in SW  $\frac{1}{4}$  - SE  $\frac{1}{4}$   
of Section (s) 27 - 28, Township 4S,  
Range 15E, G. & S. R. B. & M.

RECEIVED  
BLM. AZ STATE OFFICE  
OCT 3 10 00 AM '79  
PHOENIX, ARIZONA

2 00  
9:15  
M

302099

DOCKET 225 PAGE 139

STATE OF ARIZONA, County Gila, ss:

I do hereby certify that the within instrument was filed and recorded at request of Bear Creek Mining Co.

Date Dec. 13, 1967 Time 9:15 A. M., Docket 225 Official Records Page 139  
Records of Gila County, Arizona.

WITNESS my hand and official seal the day and year first above written.

DORIS PARKIN, County Recorder

By Doris Parkin Recorder

INDEXED  
PHOTO-COPIED

PAGED  
COMPARED

AMENDED NOTICE OF LOCATION  
(Lode)

A MC  
66994

This is an amendment to the Chilito 4 lode mining claim, the original location notice of which was recorded in the office of the Recorder of Gila County, Arizona, at Book 47, Records of Mines, page 578. This claim is 1,500 feet in length along the vein or deposit of mineral-bearing rock in place and 300 feet in width on each side of the middle of said vein or deposit at which this notice is posted. The general course of this claim is northeast-southwest and is situated in the Banner Mining District, Gila County, Arizona, approximately 1-1/4 mile(s) southwest from the common corner of Sections 22, 23, 26 and 27, T. 4 S., R. 15 E.

This claim runs from the location monument or stake on which the notice is posted 430 feet in a southwest direction to the south center end monument or stake and 1,070 feet in a northwest direction from the location monument or stake to the north center end monument or stake, and is also marked by two corner monuments or stakes at each end of the claim, one on each side of and 300 feet from the center end monuments or stakes, making the claim in the form of a parallelogram.

The claim is bounded in part on the north by Chilito 5, on the east by Chilitos 5 and 3 and in part on the south by Chilito 3, excepting from this location conflicting portions of Black Eagle No. 1.

Dated and posted on the ground this 4<sup>th</sup> day of December 1967.

RECEIVED  
BLM STATE OFFICE  
OCT 30 00 AM '79  
PHOENIX, ARIZONA

Mary A. Beard, Silas W. Lehmer  
and Esther B. Lehmer, Louise  
Adams, Rudolph C. Velasco and  
Irene A. Velasco, George P.  
Bartlett and Betty V. Bartlett,  
Juana C. Velasco, Bernardo C.  
Velasco and Consuelo P. Velasco,  
Locators

By Bernardo C. Velasco  
Agent

117254

# Notice of Mining Location

## LODE CLAIM

A MC

66994

TO ALL WHOM IT MAY CONCERN:

This Mining Claim the name of which is the Chilled Mining Claim, situate on lands belonging to the United States of America, and in which there are valuable mineral deposits, was entered upon and located for the purpose of exploration and purchase by Hennecott Lumber Corporation, a Corp. of Arizona.

(Locator must insert either "a citizen of the United States;" or who has declared his intention to become a citizen of the United States.)

the undersigned on the 5th day of August, 1948

The length of this claim is 500 feet and 15 claims 200 feet in a Southerly direction and 500 feet in a Northerly direction from

the center of the discovery shaft, at which this notice is posted, lengthwise of the claim, together with 168 feet in width of the surface grounds, on each side of the center of said Claim.

The general course of the lode deposit and premises is from the North to the South

The claim is situated and located in the Banner Mining District, in Gila County, in the State of Arizona, about 4 1/2 miles in a Northwesterly direction from Maricopa, Arizona, and is bounded on the E. by Chilled; S. by Block 1; on W. by Block 1 and 9; and on N. by Block 9 and 10; Located in SW 1/4 of Section 27, and SW 1/4 of Section 28; T. 4 S. R. 15 E.

The surface boundaries of the claim are marked upon the ground as follows: Beginning at round of stone

at a point in a Southerly direction 500 feet from the discovery shaft (at which this notice is posted) being in the center of the South end line of said claim; thence N. 71°55'W. 168 feet to a round of stone being the Southeast corner of said claim; thence N. 10°07'W. 250 feet to a round of stone being at the Northwest corner of said claim; thence S. 72°55'W. 168 feet to a round of stone at the center of the North end of said claim; thence S 72°55'W. 168 feet to a round of stone being at the Northeast corner of said claim; thence S. 10°07'W. 250 feet to a round of stone at the Southeast corner of said claim; thence N. 72°55'W. 168 feet to the place of beginning.

Dated and posted on the grounds this 5th day of August, 1948

Hennecott Lumber Corporation,  
By: Capt. W. H. Houser

Filed and recorded at the request of Hennecott Lumber Corporation on the 12th day of August, A. D. 1948, at 05 minutes past 11 o'clock A. M.

Joseph H. Houser County Recorder.  
By W. H. Houser Deputy Recorder.

RECEIVED  
B.L.M. AZ STATE OFFICE  
OCT 3 10 00 AM '79  
PHOENIX, ARIZONA

MAP FILED IN  
66892

SUPPLEMENTAL INFORMATION FORM

(B.L.M. ORGANIC ACT)

The name of this claim is CHILITO 41, which  
is recorded in Docket 225 at page  
170 in the office of the Recorder  
of GILA County, Arizona.

The latest amendment of the aforesaid claim is the \_\_\_\_\_  
claim and recorded in \_\_\_\_\_  
at page \_\_\_\_\_.

The current owner is KENNECOTT COPPER CORPORATION, % MINE  
ENGINEERING DEPARTMENT, whose address is Hayden, Arizona  
85235.

This is a LODE claim which was  
located on NOVEMBER 28 in the year  
of 1967.

This claim is situated in SW $\frac{1}{4}$  - NW $\frac{1}{4}$   
of Section (s) 27 - 34, Township 4S,  
Range 15E, G. & S. R. B. & M.

RECEIVED  
B.L.M. AZ STATE OFFICE  
OCT 3 10 00 AM '79  
PHOENIX, ARIZONA

\$ 2.00  
9:15  
M

302130

DOCKET 225 PAGE 170

STATE OF ARIZONA, County Chilito  
I do hereby certify that the within instrument was filed and recorded at request of Beard Creek Mining Co

Date Dec. 13, 1967 Time 9:15 A. M., Docket 225 Official Records Page 170  
Records of Gila County, Arizona.

WITNESS my hand and official seal the day and year first above written.

INDEXED  
PHOTO-COPIED  
PAGED  
COMPARED

DORIS PARKIN, County Recorder

By Doris Parkin Recorder

NOTICE OF LOCATION

NOTICE IS HEREBY GIVEN That the Chilito 41 Mining Claim was located by the Locators listed below on this November, 1967, for mining purposes. Said claim is 1500 feet in length along the vein or deposit of mineral-bearing rock in place and 300 feet in width on each side of the center of said vein or deposit, from end to end of said claim. The general course of this claim is northerly - southerly and is situated in the Banner Mining District Gila County, Arizona, ~~xxxx~~ approximately 3/4 mile southwest from the common corner of Sections 22, 23, 26 and 27, T4S, R15E, G & SRM

(Write on above lines the distance and direction the claim is from some permanent and natural object, such as a mountain, peak, stream, etc.)

This claim runs from the discovery monument, or stake on which the notice is posted, 900 feet in a southerly direction to the south center end monument, or stake, and 600 feet in a northerly direction from the aforesaid monument, or stake, to the north center end monument or stake, and is also marked by two corner monuments, or stakes, at each end of said claim, one on each side of and 300 feet from the center end monuments, or stakes, making the claim in the form of a parallelogram. Excepting conflicting portions of Block Eagle Nos. 3 and 4.

DATED and posted on the ground this 28th day of November, 1967.

Mary A. Beard, Silas W. Lehmer and Esther B. Lehmer, Louise Adams, Rudolph C. Velasco and Irene A. Velasco, George P. Bartlett and Betty V. Bartlett, Juana C. Velasco, Bernardo C. Velasco and Consuelo P. Velasco  
Locators

By Bernardo C. Velasco  
Agent

A MC 66995

RECEIVED  
BLM AT STATE OFFICE  
NOV 15 1967  
PHOENIX ARIZONA

MAP FILED IN 66892



SUPPLEMENTAL INFORMATION FORM

(B.L.M. ORGANIC ACT)

The name of this claim is CHILITO 6, which is recorded in Book 47, Mines at page 581 in the office of the Recorder of GILA County, Arizona.

The latest amendment of the aforesaid claim is the CHILITO 6 claim and recorded in Docket 225 at page 140.

The current owner is KENNECOTT COPPER CORPORATION, % MINE ENGINEERING DEPARTMENT, whose address is Hayden, Arizona 85235.

This is a LODE claim which was located on SEPTEMBER 5 in the year of 1948.

This claim is situated in NW<sup>1</sup>, SW<sup>1</sup> of Section (s) 27, Township 4S, Range 15E, G. & S. R. B. & M.

RECEIVED  
B.L.M. AZ STATE OFFICE  
OCT 3 10 00 AM '79  
PHOENIX, ARIZONA

2.00  
9:15  
M

30210

DOCKET 225 PAGE 140

STATE OF ARIZONA, County Gila, ss:  
I do hereby certify that the within instrument was filed and recorded at request of Jear Creek Mining Co.

Date Dec. 13, 1967 Time 9:15 A. M., Docket 225 Official Records Page 140  
Records of Gila County, Arizona.

WITNESS my hand and official seal the day and year first above written.

DORIS PARKIN, County Recorder

INDEXED  
PHOTO-COPIED  
PAGED  
COMPARED

By Doris Parkin Recorder

AMENDED NOTICE OF LOCATION  
(Lode)

A MC 66996

This is an amendment to the Chilito 6 lode mining claim, the original location notice of which was recorded in the office of the Recorder of Gila County, Arizona, at Book 47, Records of Mines, page 581. This claim is 1,500 feet in length along the vein or deposit of mineral-bearing rock in place and 300 feet in width on each side of the middle of said vein or deposit at which this notice is posted. The general course of this claim is north-south and is situated in the Banner Mining District, Gila County, Arizona, approximately 1 mile(s) southwest from the common corner of Sections 22, 23, 26 and 27, T. 4 S., R. 15 E.

This claim runs from the location monument or stake which the notice is posted 1,000 feet in a southerly direction to the south center end monument or stake and 500 feet in a northerly direction from the location monument or stake to the north center end monument or stake, and is also marked by two corner monuments or stakes at each end of the claim, one on each side of and 300 feet from the center end monuments or stakes, making the claim in the form of a parallelogram.

RECEIVED  
B.L.M. AZ STATE OFFICE  
OCT 30 10 00 AM '79  
PROSPECTOR

The claim is bounded on the north by Chilito 15, on the east by Chilito 7, on the south by Chilito 2 and on the west by Chilito 5, excepting from this location conflicting portions of Black Eagle Nos. 1 and 2.

Dated and posted on the ground this 7th day of December, 1967.

Mary A. Beard, Silas W. Lehmer and Esther B. Lehmer, Louise Adams, Rudolph C. Velasco and Irene A. Velasco, George P. Bartlett and Betty V. Bartlett, Juana C. Velasco, Bernardo C. Velasco and Consuelo P. Velasco, Locators

By Bernardo C. Velasco Agent

167484

# Notice of Mining Location

A MC

66996

## LODE CLAIM

TO ALL WHOM IT MAY CONCERN:

This Mining Claim the name of which is the Chilito 6  
Mining Claim, situate on lands belonging to the United States of America, and in which there are valuable mineral deposits, was entered upon and located for the purpose of exploration and purchase by Kennecott Copper Corporation, a New York corporation,

(Locator must insert either "a citizen of the United States," or who has declared his intention to become a citizen of the United States.)

the undersigned on the 5th day of September, 1948

The length of this claim is 1500 feet  
and 175 feet  
in a Northerly direction and 1325  
feet in a Southerly direction from  
the center of the discovery shaft, at which this notice is posted, lengthwise of the claim, together with  
300 feet in width of the surface grounds, on each side of the center of said Claim.

The general course of the lode deposit and premises is from the North  
to the South

The claim is situated and located in the Panner Mining District, in  
Gila County, in the State of Arizona, about 4-3/4 miles  
in a Northwesterly direction from Hayden, Arizona, and is bounded on  
the W. by Brick 10 and Chilito 5; on N. by L. S. 5 and Chilito 15; on E. by Chilito 7  
and on S. by Chilito 2; Located in W<sup>2</sup> Section 27; T. 4 S. R. 15 E.

The surface boundaries of the claim are marked upon the ground as follows: Beginning at a mound of stone  
at a point in a Northerly direction 175 feet from  
the discovery shaft (at which this notice is posted) being in the center of the North  
end line of said claim; thence S. 79° 53' E. 300 feet to a mound of  
stone being the Northeast corner of said claim; thence  
S. 10° 07' W. 1500 feet to a mound of stone, being at the  
Southeast corner of said claim; thence N. 79° 53' W. 300 feet  
to a mound of stone at the center of the South end of said claim;  
thence N. 79° 53' W. 300 feet to a mound of stone, being at the  
Southwest corner of said claim; thence N. 10° 07' E. 1500  
feet to a mound of stone at the Northwest corner of said claim;  
thence S. 79° 53' E. 300 feet to the place of beginning.

Dated and posted on the grounds this 5th day of September, 1948

Kennecott Copper Corporation,

By: Robt W Thomas

Filed and recorded at the request of Kennecott Copper Corporation  
on the 9th day of September, A. D. 1948, at 00 minutes past 11 o'clock A. M.

Joseph Winsman

County Recorder,

By

Deputy Recorder.

RECEIVED  
BLM. AZ STATE OFFICE  
OCT 3 10 00 AM '48  
PHOENIX, ARIZONA

WAP FILED IN 66892

SUPPLEMENTAL INFORMATION FORM

(B.L.M. ORGANIC ACT)

The name of this claim is CHILITO 7, which  
is recorded in Book 47, Mines at page  
582 in the office of the Recorder  
of GILA County, Arizona.

The latest amendment of the aforesaid claim is the \_\_\_\_\_  
CHILITO 7 claim and recorded in \_\_\_\_\_  
Docket 225 at page 141.

The current owner is KENNECOTT COPPER CORPORATION, % MINE  
ENGINEERING DEPARTMENT, whose address is Hayden, Arizona  
85235.

This is a LODE claim which was  
located on SEPTEMBER 4 in the year  
of 1948.

This claim is situated in NW<sup>1</sup>/<sub>4</sub>, SW<sup>1</sup>/<sub>4</sub>  
of Section (s) 27, Township 4S,  
Range 15E, G. & S. R. B. & M.

A MC 66997

RECEIVED  
B.L.M. AZ STATE OFFICE  
OCT 3 10 00 AM '79  
PHOENIX, ARIZONA



# Notice of Mining Location

## LODE CLAIM

A MC

66997

TO ALL WHOM IT MAY CONCERN:

This Mining Claim the name of which is the Chillico 7  
Mining Claim, situate on lands belonging to the United States of America, and in which there are valuable mineral deposits, was  
entered upon and located for the purpose of exploration and purchase by Kennecott Copper Corporation, a New  
York corporation,

(Locator must insert either "a citizen of the United States;" or who has declared his intention to become a citizen of the United States.)

the undersigned on the 4th day of September, 1948

The length of this claim is 1500 feet  
and it claim s. 350 feet  
in a Northerly direction and 1150  
feet in a Southerly direction from  
the center of the discovery shaft, at which this notice is posted, lengthwise of the claim, together with  
300 feet in width of the surface grounds, on each side of the center of said Claim.  
The general course of the lode deposit and premises is from the North  
to the South

The claim is situated and located in the Banner Mining District, in  
Gila County, in the State of Arizona, about 4-3/4 miles  
in a Northwesterly direction from Hayden, Arizona, and is bounded on the  
W. by Chillico 6; on N. by Chillico 14; on E. by Chillico 8 and on S. by Chillico 1;  
Located in the W 1/2 of Section 27; T. 4 S. R. 15 E.

The surface boundries of the claim are marked upon the ground as follows: Beginning at a mound of stone

at a point in a Northerly direction 350 feet from  
the discovery shaft (at which this notice is posted) being in the center of the North  
end line of said claim; thence S. 79° 53' E. 300 feet to a mound of stone  
being the Northeast corner of said claim; thence  
S. 10° 07' W. 1500 feet to a mound of stone being at the  
Southeast corner of said claim; thence N. 79° 53' W. 300 feet  
to a mound of stone at the center of the South end of said claim;  
thence N. 79° 53' W. 300 feet to a mound of stone being at the  
Southwest corner of said claim; thence N. 10° 07' E. 1500  
feet to a mound of stone at the Northwest corner of said claim;  
thence S. 79° 53' E. 300 feet to the place of beginning.

Dated and posted on the grounds this 4th day of September, 1948

Kennecott Copper Corporation,  
By: Robt W. Thomas

Filed and recorded at the request of Kennecott Copper Corporation  
on the 9th day of September, A. D. 1948, at 00 minutes past 11 o'clock A. M.

Joseph Winsman County Recorder.  
By --- Deputy Recorder.

RECEIVED  
B.L.M. AZ STATE OFFICE  
OCT 3 10 00 AM '79  
PHOENIX, ARIZONA

MAP FILED IN

66892

SUPPLEMENTAL INFORMATION FORM

(B.L.M. ORGANIC ACT)

The name of this claim is CHILITO 8, which  
 is recorded in Book 47, Mines at page  
583 in the office of the Recorder  
 of GILA County, Arizona.

The latest amendment of the aforesaid claim is the \_\_\_\_\_  
CHILITO 8 claim and recorded in \_\_\_\_\_  
Docket 225 at page 142.

The current owner is KENNECOTT COPPER CORPORATION, % MINE  
 ENGINEERING DEPARTMENT, whose address is Hayden, Arizona  
 85235.

This is a LODE claim which was  
 located on SEPTEMBER 4 in the year  
 of 1948.

This claim is situated in NW $\frac{1}{4}$ , NE $\frac{1}{4}$ , SE $\frac{1}{4}$ , SW $\frac{1}{4}$   
 of Section (s) 27, Township 4S,  
 Range 15E, G. & S. R. B. & M.

RECEIVED  
 B.L.M. AZ STATE OFFICE  
 PHOENIX, ARIZONA  
 OCT 3 10 00 AM '79

2.00  
9:15  
M

3021

225 PAGE 142

STATE OF ARIZONA, County of Gila, ss:  
I do hereby certify that the within instrument was filed and recorded at request of Jear Creek Mining Co.

Date Dec. 13, 1967 Time 9:15 A. M., Docket 225 Official Records Page 142  
Records of Gila County, Arizona.

WITNESS my hand and official seal the day and year first above written.

INDEXED  
PHOTO-COPIED  
PAGED  
COMPARED

DORIS PARKIN, County Recorder  
By Doris Parkin, Recorder

AMENDED NOTICE OF LOCATION  
(Lode)

A MC 66998

This is an amendment to the Chilito 8 lode mining claim, the original location notice of which was recorded in the office of the Recorder of Gila County, Arizona, at Book 47, Records of Mines, page 583. This claim is 1,500 feet in length along the vein or deposit of mineral-bearing rock in place and 300 feet in width on each side of the middle of said vein or deposit at which this notice is posted. The general course of this claim is north-south and is situated in the Banner Mining District, Gila County, Arizona, approximately 7/8 mile(s) southwest from the common corner of Sections 22, 23, 26 and 27, T. 4 S., R. 15 E.

This claim runs from the location monument or stake on which the notice is posted 1,450 feet in a southerly direction to the south center end monument or stake and 50 feet in a northerly direction from the location monument or stake to the north center end monument or stake, and is also marked by two corner monuments or stakes at each end of the claim, one on each side of and 300 feet from the center end monuments or stakes, making the claim in the form of a parallelogram.

RECEIVED  
B.L.M. AZ STATE OFFICE  
OCT 3 10 00 AM '79  
PHOENIX, ARIZONA

The claim is bounded on the north by Chilito 13, on the east by Chilito 9, in part on the south by Chilito 41 and on the west by Chilito 7, excepting from this location conflicting portions of Black Eagle Nos. 3 and 4.

Dated and posted on the ground this 7th day of December, 1967.

Mary A. Beard, Silas W. Lehmer and Esther B. Lehmer, Louise Adams, Rudolph C. Velasco and Irene A. Velasco, George P. Bartlett and Betty V. Bartlett, Juana C. Velasco, Bernardo C. Velasco and Consuelo P. Velasco, Locators

By Bernardo C. Velasco  
Agent



# Notice of Mining Location A MC 66998

## LODE CLAIM

TO ALL WHOM IT MAY CONCERN:

This Mining Claim the name of which is the Chilito 8 Mining Claim, situate on lands belonging to the United States of America, and in which there are valuable mineral deposits, was entered upon and located for the purpose of exploration and purchase by Kennecott Copper Corporation, a New York corporation,

(Locator must insert either "a citizen of the United States," or who has declared his intention to become a citizen of the United States.)

the undersigned on the 4th day of September, 1948

The length of this claim is 1500 feet and it claims 200 feet in a Northerly direction and 1500 feet in a Southerly direction from the center of the discovery shaft, at which this notice is posted, lengthwise of the claim, together with 500 feet in width of the surface grounds, on each side of the center of said Claim.

The general course of the lode deposit and premises is from the North to the South

The claim is situated and located in the Banner Mining District, in Gila County, in the State of Arizona, about 4-3/4 miles in a Northwesterly direction from Harden, Arizona, and is bounded on the W. by Chilito 7; on N. by Chilito 13; on E. by Chilito 9 and on S. by public domain; Located in center of Section 27; T. 4 S. R. 15 E.

The surface boundaries of the claim are marked upon the ground as follows: Beginning at a mound of stone

at a point in a Northerly direction 200 feet from the discovery shaft (at which this notice is posted) being in the center of the North end line of said claim; thence S. 79° 53' E. 300 feet to a mound of stone being the Northeast corner of said claim; thence S. 10° 07' W. 1500 feet to a mound of stone being the Southeast corner of said claim; thence N. 79° 53' W. 300 feet to a mound of stone at the center of the South end of said claim; thence N. 79° 53' W. 300 feet to a mound of stone being at the Southwest corner of said claim; thence N. 10° 07' E. 1500 feet to a mound of stone at the Northwest corner of said claim; thence S. 79° 53' E. 300 feet to the place of Beginning.

Dated and posted on the grounds this 4th day of September, 1948.

Kennecott Copper Corporation,

By: Robt W Thomas

Filed and recorded at the request of Kennecott Copper Corporation on the 9th day of September, A. D. 1948, at 00 minutes past 11 o'clock A.M.

Joseph Kinsman,

County Recorder.

By --- Deputy Recorder.

RECEIVED  
B.L.M. AZ STATE OFFICE  
PHOENIX, ARIZONA  
OCT 3 11 00 AM '48

MAP FILED IN 66892

2.00  
9:15  
M

30005

NET 225 PAGE 145

STATE OF ARIZONA, County Gila, ss:  
I do hereby certify that the within instrument was filed and recorded at request of Bear Creek Mining Co.  
Date Dec. 13, 1967 Time 9:15 A.M., Docket 225 Official Records Page 145  
Records of Gila County, Arizona.

WITNESS my hand and official seal the day and year first above written.

INDEXED  
PHOTO-COPIED  
PAGED

DORIS PARKIN, County Recorder  
By Doris Parkin, Recorder

COMPARED

AMENDED NOTICE OF LOCATION  
(Lode)

A MC 66999

This is an amendment to the Chilito 12 lode mining claim which was originally located as the Copper Glance No. 1 lode mining claim, the location notice of which was recorded in the office of the Recorder of Gila County, Arizona, at Book 41, Records of Mines, page 464. An amended notice of location was subsequently recorded at Book 42, Record of Mines, page 246. This claim is 1,500 feet in length along the vein or deposit of mineral-bearing rock in place and 300 feet in width on each side of the middle of said vein or deposit at which this notice is posted. The general course of this claim is north-south and is situated in the Banner Mining District, Gila County, Arizona, approximately 1/2 mile southwest from the common corner of Sections 22, 23, 26 and 27, T. 4 S., R. 15 E.

This claim runs from the location monument or stake on which the notice is posted 1,450 feet in a southerly direction to the south center end monument or stake and 50 feet in a northerly direction from the location monument or stake to the north center end monument or stake, and is also marked by two corner monuments or stakes at each end of the claim, one on each side of and 300 feet from the center end monuments or stakes, making the claim in the form of a parallelogram.

OCT 30 1967  
RECEIVED  
B.L.M. ARIZONA STATE OFFICE

The claim is bounded on the north by Chilito 21, in part on the east by Chilito 11, on the south by Chilito 9 and on the west by Chilito 13, excepting from this location conflicting portions of Black Eagle Nos. 4 and 5.

Dated and posted on the ground this 8<sup>th</sup> day of December, 1967.

Mary A. Beard, Silas W. Lehmer and Esther B. Lehmer, Louise Adams, Rudolph C. Velasco and Irene A. Velasco, George P. Bartlett and Betty V. Bartlett, Juana C. Velasco, Bernardo C. Velasco and Consuelo P. Velasco, Locators

By Bernardo C. Velasco Agent

SUPPLEMENTAL INFORMATION FORM

(B.L.M. ORGANIC ACT)

The name of this claim is COPPER GLANCE NO. 1, which is recorded in Book 41, Mines at page 464 in the office of the Recorder of GILA County, Arizona.

The latest amendment of the aforesaid claim is the CHILITO 12 claim and recorded in Docket 225 at page 145.

The current owner is KENNECOTT COPPER CORPORATION, % MINE ENGINEERING DEPARTMENT, whose address is Hayden, Arizona 85235.

This is a LODE claim which was located on JUNE 10 in the year of 1937.

This claim is situated in NE<sup>1</sup>/<sub>4</sub>, SE<sup>1</sup>/<sub>4</sub> of Section (s) 27, Township 4S, Range 15E, G. & S. R. B. & M.

RECEIVED  
B.L.M. AZ STATE OFFICE  
OCT 3 10 00 AM '79  
PHOENIX, ARIZONA

A MC 66999

RECEIVED  
B.L.M. AZ STATE OFFICE

OCT 3 10 00 AM '79

PHOENIX, ARIZONA

MAP FILED IN

66892

Compared  
129144

NOTICE OF LOCATION

NOTICE IS HEREBY GIVEN That the Copper Glance No. 1 Mining Claim was located by Bernard C. Velasco & R. D. Beard on this 10 day of June, 1937, for mining purposes. Said claim is 1,500 feet in length along this vein or deposit of mineral-bearing rock in place, and 300 feet in width on each side of the center of said vein or deposit, from end to end

of said claim. The general course of this claim is N. Easterly & S. Westerly and is situated in the Banner Mining District, Gila County, Arizona, about 4½ miles from Hayden, Arizona in a Northerly direction.

This claim runs from the discovery monument, or stake, on which this notice is posted 750 feet in a N. Easterly direction to the N. Easterly center end monument, or stake, and 750 feet in a S. Westerly direction from the aforesaid location monument, or stake, to the S. Westerly center end monument, or stake, and is also marked by two corner monuments, or stakes, at each end of said claim, one on each side of and 300 feet from the center end monuments, or stakes, making the claim in the form of a parallelogram.

Witnesses:  
W. M. Ward  
Albert Beard

Bernard C. Velasco  
R. D. Beard  
Locators.

Filed and recorded at the request of Bernard C. Velasco on the 28th day of June, A. D. 1937 at 05 minutes past 4 o'clock P. M.

E. A. Flannigan, County Recorder.

SUPPLEMENTAL INFORMATION FORM

(B.L.M. ORGANIC ACT)

The name of this claim is COPPER GLANCE NO. 2, which is recorded in Book 41, Mines at page 465 in the office of the Recorder of GILA County, Arizona.

The latest amendment of the aforesaid claim is the CHILTEO 13 claim and recorded in Docket 225 at page 146.

The current owner is KENNECOTT COPPER CORPORATION, % MINE ENGINEERING DEPARTMENT, whose address is Hayden, Arizona 85235.

This is a LODE claim which was located on JUNE 10 in the year of 1937.

This claim is situated in NW<sup>1</sup>, NE<sup>1</sup> of Section (s) 27, Township 4S, Range 15E, G. & S. R. B. & M.

RECEIVED  
B.L.M. AZ STATE OFFICE  
OCT 3 10 00 AM '79  
PHOENIX, ARIZONA

2.00  
9:15  
M

302

225 PAGE 146

STATE OF ARIZONA, County Gila, ss:  
I do hereby certify that the within instrument was filed and recorded at request of Bear Creek Mining Co.

Date Dec. 13, 1967 Time 9:15 A.M., Docket 225 Official Records Page 146  
Records of Gila County, Arizona.

WITNESS my hand and official seal the day and year first above written.

INDEXED  
PHOTO-COPIED  
PAGED  
COMPARED

DORIS PARKIN, County Recorder  
By Doris Parkin, Recorder

AMENDED NOTICE OF LOCATION  
(Lode)

This is an amendment to the Chilito 13 lode mining claim which was originally located as the Copper Glance No. 2 lode mining claim, the location notice of which was recorded in the office of the Recorder of Gila County, Arizona, at Book 41, Records of Mines, page 465. An amended notice of location was subsequently recorded at Book 42, Record of Mines, page 247. This claim is 1,500 feet in length along the vein or deposit of mineral-bearing rock in place and 300 feet in width on each side of the middle of said vein or deposit at which this notice is posted. The general course of this claim is north-south and is situated in the Banner Mining District, Gila County, Arizona, approximately 5/8 mile southwest from the common corner of Sections 22, 23, 26 and 27, T. 4 S., R. 15 E.

This claim runs from the location monument or stake on which the notice is posted 1,450 feet in a southerly direction to the south end monument or stake and 50 feet in a northerly direction from the location monument or stake to the north center end monument or stake, and is also marked by two corner monuments or stakes at each end of the claim, one on each side of and 300 feet from the center end monuments or stakes, making the claim in the form of a parallelogram.

The claim is bounded on the north by Chilito 20, on the east by Chilito 12, on the south by Chilito 8, and on the west by Chilito 14.

Dated and posted on the ground this 7<sup>th</sup> day of December, 1967.

Mary A. Beard, Silas W. Lehmer and Esther B. Lehmer, Louise Adams, Rudolph C. Velasco and Irene A. Velasco, George P. Bartlett and Betty V. Bartlett, Juana C. Velasco, Bernardo C. Velasco and Consuelo P. Velasco, Locators

By Bernardo C. Velasco

A MC 67000

RECEIVED  
B.L.M. DISTRICT OFFICE  
OCT 31 1967  
PHOTO-COPYING  
MAY 1979

A MC 67000

RECEIVED  
B.L.M. AZ STATE OFFICE

OCT 3 10 00 AM '79

PHOENIX, ARIZONA

FILED IN 66892

Compared  
129145

NOTICE OF LOCATION

NOTICE IS HEREBY GIVEN That the Copper Glance No. 2 Mining Claim was located by Bernard C. Velasco & R. D. Beard on this 10 day of June, 1937, for mining purposes. Said claim is 1,500 feet in length along this vein or deposit of mineral-bearing rock in place, and 300 feet in width on each side of the center of said vein or deposit, from end to end of said claim. The general course of this claim is N. Easterly & S. Westerly and is situated in the Banner Mining District, Gila County, Arizona, about 4 1/2 miles from Hayden, Arizona in a Northerly direction.

This claim runs from the discovery monument, or stake, on which this notice is posted 750 feet in a N. Easterly direction to the N. Easterly center end monument, or stake, and 750 feet in a S. Westerly direction from the aforesaid location monument, or stake, to the S. Westerly center end monument, or stake, and is also marked by two corner monuments, or stakes, at each end of said claim, one on each side of and 300 feet from the center end monuments, or stakes, making the claim in the form of a parallelogram.

Witnesses:  
W. M. Ward  
Albert Beard

Bernard C. Velasco  
R. D. Beard  
Locators.

Filed and recorded at the request of Bernard C. Velasco on the 28th day of June, A. D. 1937 at 05 minutes past 4 o'clock P. M.

E. A. Flannigan, County Recorder.

SUPPLEMENTAL INFORMATION FORM

(B.L.M. ORGANIC ACT)

The name of this claim is TWO BRIDGES, which  
 is recorded in BOOK 47, Mines at page  
559 in the office of the Recorder  
 of GILA County, Arizona.

The latest amendment of the aforesaid claim is the  
CHILITO 14 claim and recorded in  
Docket 225 at page 147.

The current owner is KENNECOTT COPPER CORPORATION, % MINE  
 ENGINEERING DEPARTMENT, whose address is Hayden, Arizona  
 85235.

This is a LODE claim which was  
 located on MAY 19 in the year  
 of 1948.

This claim is situated in NW<sup>1</sup>/<sub>4</sub>  
 of Section (s) 27, Township 4S,  
 Range 15E, G. & S. R. B. & M.

PHOENIX, ARIZONA

OCT 3 10 00 AM '79

RECEIVED  
B.L.M. STATE OFFICE



# 2.00  
9:15  
M

302

STATE OF ARIZONA, County Gila, ss:  
I do hereby certify that the within instrument was filed and recorded at request of Bear Creek Mining Co.

Date Dec. 13, 1967 Time 9:15 A.M., Docket 225 Official Records Page 147  
Records of Gila County, Arizona.

WITNESS my hand and official seal the day and year first above written.

INDEXED  
PHOTO-COPIED  
PAGED  
COMPARED

DORIS PARKIN, County Recorder  
By Doris Parkin, Recorder

A MC 67001

AMENDED NOTICE OF LOCATION  
(Lode)

This is an amendment to the Chilito 14 lode mining claim which was originally located as the Two Bridges lode mining claim, the location notice of which was recorded in the office of the Recorder of Gila County, Arizona, at Book 47, Records of Mines, page 559. An amended notice of location was subsequently recorded at Book 42, Record of Mines, page 248. This claim is 1,500 feet in length along the vein or deposit of mineral-bearing rock in place and 300 feet in width on each side of the middle of said vein or deposit at which this notice is posted. The general course of this claim is north-south and is situated in the Banner Mining District, Gila County, Arizona, approximately 3/4 mile southwest from the common corner of Sections 22, 23, 26 and 27, T. 4 S., R. 15 E.

RECEIVED  
B.L.M. AZ STATE OFFICE  
DEC 13 10 11 AM '67  
GILA COUNTY, ARIZONA

This claim runs from the location monument or stake on which the notice is posted 1,450 feet in a southerly direction to the south center end monument or stake and 50 feet in a northerly direction from the location monument or stake to the north center end monument or stake and is also marked by two corner monuments or stakes at each end of the claim, one on each side of and 300 feet from the center end monuments or stakes, making the claim in the form of a parallelogram.

The claim is bounded on the north by Chilito 19, on the east by Chilito 13, on the south by Chilito 7 and on the west by Chilito 15.

Dated and posted on the ground this 13<sup>th</sup> day of December, 1967.

Mary A. Beard, Silas W. Lehmer and Esther B. Lehmer, Louise Adams, Rudolph C. Velasco and Irene A. Velasco, George P. Bartlett and Betty V. Bartlett, Juana C. Velasco, Bernardo C. Velasco and Consuelo P. Velasco, Locators

By Bernardo C. Velasco

# Notice of Mining Location

## LODE CLAIM

TO ALL WHOM IT MAY CONCERN:

This Mining Claim the name of which is the TWO BRIDGES

Mining Claim, situate on lands belonging to the United States of America, and in which there are valuable mineral deposits, was entered upon and located for the purpose of exploration and purchase by CHARLES F. COOLEY, a citizen of the United States

(Locater must insert either "a citizen of the United States," or who has declared his intention to become a citizen of the United States.)

the undersigned on the 10th. day of MAY, 1943

The length of this claim is Eighteen hundred (1800) feet and I claim fourteen hundred (1400) feet in a Northeasterly direction and 100 feet in a Southwesterly direction from

the center of the discovery shaft, at which this notice is posted, lengthwise of the claim, together with 300 feet in width of the surface grounds, on each side of the center of said Claim.

The general course of the lode deposit and premises is from the Northeast to the Southwest

The claim is situated and located in the Tanner Mining District, in Gila County, in the State of Arizona, about 4 1/2 miles

in a Northerly direction from Harden, Arizona

Said claim adjoins and parallels on the west side the eastern side of Fullman McColl Min. Co. claim L. S. 43, and overlaps along said claim's eastern side the property known as the Grillo Group, said overlapping to be considered an inclusion. The southeast corner of L. S. 43 is in common corner with my claim "Two Bridges".

The surface boundaries of the claim are marked upon the ground as follows: Beginning at a 4 x 4 post 41 high in a rock monument

at a point in a Northeasterly direction 100 feet from the discovery shaft (at which this notice is posted) being in the center of the South end line of said claim; thence Southeast 300 feet to a 4 x 4 post being the Southeast corner of said claim; thence Northeast 1500 feet to a 4 x 4 post, being at the Northeast corner of said claim; thence Northwest 500 feet to a 4 x 4 post at the center of the North end of said claim; thence Northwest 500 feet to a 4 x 4 post, being at the Northwest corner of said claim; thence Southwest 1500 feet to a 4 x 4 post at the Southwest corner of said claim; thence Southeast 300 feet to the place of beginning.

Dated and posted on the grounds this 10th. day of MAY, 1943

C. F. Cooley

CHARLES F. COOLEY

Filed and recorded at the request of Charles F. Cooley

on the 24th day of MAY, A. D. 1943, at 50 minutes past 9 o'clock A. M.

Joseph Kinman

County Recorder.

By

Deputy Recorder.

RECEIVED  
B.L.M. AZ STATE OFFICE  
MAP FILED IN 66892  
OCT 3 10 00 AM '79  
PHOENIX, ARIZONA

SUPPLEMENTAL INFORMATION FORM

(B.L.M. ORGANIC ACT)

The name of this claim is EVENER, which  
is recorded in BOOK 47, Mines at page  
560 in the office of the Recorder  
of GILA County, Arizona.

The latest amendment of the aforesaid claim is the  
CHILTEO 15 claim and recorded in  
Docket 225 at page 148.

The current owner is KENNECOTT COPPER CORPORATION, % MINE  
ENGINEERING DEPARTMENT, whose address is Hayden, Arizona  
85235.

This is a LODE claim which was  
located on MAY 19 in the year  
of 1948.

This claim is situated in NW<sup>1</sup>/<sub>4</sub>  
of Section (s) 27, Township 4S,  
Range 15E, G. & S. R. B. & M.

A<sup>M</sup> NC 67002

RECEIVED  
B.L.M. AZ STATE OFFICE  
OCT 3 10 00 AM '79  
PHOENIX, ARIZONA

\$ 2.00  
9:15  
M

302108

DOCS 225 PAGE 148

STATE OF ARIZONA, County Gila, ss.

I do hereby certify that the within instrument was filed and recorded at request of Bear Creek Mining Co.

Date Dec. 13, 1967 Time 9:15 A.M., Docket 225 Official Records Page 148  
Records of Gila County, Arizona.

WITNESS my hand and official seal the day and year first above written.

INDEXED  
PHOTO-COPIED  
PAGED  
COMPARED

DORIS PARKIN, County Recorder

By Doris Parkin Recorder

AMENDED NOTICE OF LOCATION  
(Lode)

This is an amendment to the Chilito 15 lode mining claim which was originally located as the Evener lode mining claim, the location notice of which was recorded in the office of the Recorder of Gila County, Arizona, at Book 47, Records of Mines, page 560. An amended notice of location was subsequently recorded at Book 42, Record of Mines, page 249. This claim is 1,500 feet in length along the vein or deposit of mineral-bearing rock in place and 300 feet in width on each side of the middle of said vein or deposit at which this notice is posted. The general course of this claim is north-south and is situated in the Banner Mining District, Gila County, Arizona, approximately 7/8 mile southwesterly from the common corner of Sections 22, 23, 26 and 27, T. 4 S., R. 15 E.

This claim runs from the location monument or stake on which the notice is posted 750 feet in a southerly direction to the south center end monument or stake and 750 feet in a northerly direction from the location monument or stake to the north center end monument or stake, and is also marked by two corner monuments or stakes at each end of the claim, one on each side of and 300 feet from the center end monuments or stakes, making the claim in the form of a parallelogram.

The claim is bounded on the north by Chilito 18, on the east by Chilito 14, and on the south by Chilito 6.

Dated and posted on the ground this 7<sup>th</sup> day of December, 1967.

Mary A. Beard, Silas W. Lehmer  
and Esther B. Lehmer, Louise  
Adams, Rudolph C. Velasco and  
Irene A. Velasco, George P.  
Bartlett and Betty V. Bartlett,  
Juana C. Velasco, Bernardo C.  
Velasco and Consuelo P. Velasco,  
Locators

By Bernardo C. Velasco

A MC 67002

RECEIVED  
BLM. ARIZONA STATE OFFICE  
OCT 3 10 00 AM '79  
PHOENIX, ARIZONA

155172

# Notice of Mining Location

## LODE CLAIM

TO ALL WHOM IT MAY CONCERN:

This Mining Claim the name of which is the EVERETT  
Mining Claim, situate on lands belonging to the United States of America, and in which there are valuable mineral deposits, was entered upon and located for the purpose of exploration and purchase by CHARLES E. COOLEY, a citizen of the United States

(Locator must insert either "a citizen of the United States," or who has declared his intention to become a citizen of the United States.)

the undersigned on the 18th day of May, 1913

The length of this claim is Eighteen hundred (1800) feet  
and 1 claim fourteen hundred (1400) feet

in a Northeasterly direction and 100  
feet in a Southwesterly direction from

the center of the discovery shaft, at which this notice is posted, lengthwise of the claim, together with  
300 feet in width of the surface grounds, on each side of the center of said Claim.

The general course of the lode deposit and premises is from the Northeast  
to the Southwest

The claim is situated and located in the Banner Mining District, in  
Pima County, in the State of Arizona, about 4 miles  
in a Northeasterly direction from Banner, Arizona

the Southwest end line of this claim is common with the Northeast end line of  
Fullman McGill Mir. Co. claim No. 2, and said claim parallels for part of its length  
Fullman McGill Mir. Co. claim No. 4. Said claim overlaps and/or adjoins the  
property known as the Millito group, such amount of overlap to be considered an  
exclusion.

The surface boundaries of the claim are marked upon the ground as follows: Beginning at 4 x 4 post 4' high  
in a rock monument

at a point in a Southwesterly direction 100 feet from

the discovery shaft (at which this notice is posted) being in the center of the Southwest

end line of said claim; thence Southwest 300 feet to a 4 x 4 post

being the Southwest corner of said claim; thence

Northeast 100 feet to a 4 x 4 post being at the

Northeast corner of said claim; thence Northeast 300 feet

to a 4 x 4 post at the center of the Northeast end of said claim;

thence Northeast 300 feet to a 4 x 4 post being at the

Northeast corner of said claim; thence Southwest 1000

feet to a 4 x 4 post at the Southwest corner of said claim;

thence Southwest 300 feet to the place of beginning.

Dated and posted on the grounds this 18th day of May, 1913

C. E. Cooley

CHARLES E. COOLEY

Filed and recorded at the request of Charles E. Cooley

on the 24th day of May, A. D. 1913, at 50 minutes past 9 o'clock A. M.

Joseph Pinner

County Recorder.

By

Deputy Recorder.

RECEIVED  
BLM. AZ STATE OFFICE  
OCT 3 10 00 AM '79

MAP FILED IN

66892



MC

67003

SUPPLEMENTAL INFORMATION FORM

(B.L.M. ORGANIC ACT)

The name of this claim is COPPER GLANCE NO. 7, which is recorded in Book 41, Mines at page 466 in the office of the Recorder of GILA County, Arizona.

The latest amendment of the aforesaid claim is the CHILITO 19 claim and recorded in Docket 225 at page 149.

The current owner is KENNECOTT COPPER CORPORATION, % MINE ENGINEERING DEPARTMENT, whose address is Hayden, Arizona 85235.

This is a LODE claim which was located on JUNE 10 in the year of 1937.

This claim is situated in NW<sup>1</sup>/<sub>4</sub>, NE<sup>1</sup>/<sub>4</sub> - SE<sup>1</sup>/<sub>4</sub>, SW<sup>1</sup>/<sub>4</sub> of Section (s) 22 - 27, Township 4S, Range 15E, G. & S. R. B. & M.

RECEIVED  
B.L.M. AZ STATE OFFICE  
OCT 3 10 00 AM '79  
PHOENIX, ARIZONA

STATE OF ARIZONA, County of Gila, ss:

I do hereby certify that the within instrument was filed and recorded at request of Bar Creek Mining Co.

Date Dec. 13, 1967 Time 9:15 A.M., Docket 225 Official Records Page 149  
Records of Gila County, Arizona.

WITNESS my hand and official seal the day and year first above written.

DORIS PARKIN, County Recorder

INDEXED  
PHOTO-COPIED  
PAGED  
COMPARED

By Doris Parkin, Recorder

AMENDED NOTICE OF LOCATION  
(Lode)

A MC 67003

This is an amendment to the Chilito 19 lode mining claim which was originally located as the Copper Glance No. 7 lode mining claim, the location notice of which was recorded in the office of the Recorder of Gila County, Arizona, at Book 41, Records of Mines, page 466. An amended notice of location was subsequently recorded at Book 42, Record of Mines, page 250. This claim is 1,500 feet in length along the vein or deposit of mineral-bearing rock in place and 300 feet in width on each side of the middle of said vein or deposit at which this notice is posted. The general course of this claim is north-south and is situated in the Banner Mining District, Gila County, Arizona, approximately 3/4 mile westerly from the common corner of Sections 22, 23, 26 and 27, T. 4 S., R. 15 E.

This claim runs from the location monument or stake on which the notice is posted 50 feet in a southerly direction to the south center end monument or stake and 1,450 feet in a northerly direction from the location monument or stake to the north center end monument or stake, and is also marked by two corner monuments or stakes at each end of the claim, one on each side of and 300 feet from the center end monuments or stakes, making the claim in the form of a parallelogram.

RECEIVED  
B.L.M. ASSISTANT OFFICE  
OCT 16 1967  
PHOENIX, ARIZONA

The claim is bounded on the north by Chilito 29, on the east by Chilito 20, on the south by Chilito 14 and on the west by Chilito 18.

Dated and posted on the ground this 7<sup>th</sup> day of DECEMBER, 1967.

Mary A. Beard, Silas W. Lehmer and Esther B. Lehmer, Louise Adams, Rudolph C. Velasco and Irene A. Velasco, George P. Bartlett and Betty V. Bartlett, Juana C. Velasco, Bernardo C. Velasco and Consuelo P. Velasco, Locators

By Bernardo C. Velasco  
Agent

RECEIVED  
B.L.M. AZ STATE OFFICE

A MC 67003

OCT 3 10 00 AM '79

PHOENIX, ARIZONA

Commenced

129150

NOTICE OF LOCATION

NOTICE IS HEREBY GIVEN That the Copper Glance No. 7 Mining Claim was located by

Bernard C. Velasco - R. D. Beard on this 10 day of June, 1937, for mining purposes. Said claim is 1,500 feet in length along this vein or deposit of mineral-bearing rock in place, and 300 feet in width on each side of the center of said vein or deposit, from end to end of said claim. The general course of this claim is N. Easterly & S. Westerly and is situated in the Banner Mining District, Gila County, Arizona, about  $4\frac{1}{2}$  miles from Hayden, Arizona in a Northerly direction.

This claim runs from the discovery monument, or stake, on which this notice is posted 750 feet in a N. Easterly direction to the N. Easterly center end monument, or stake, and 750 feet in a S. Westerly direction from the aforesaid location monument, or stake, to the S. Westerly center end monument, or stake, and is also marked by two corner monuments, or stakes, at each end of said claim, one on each side of and 300 feet from the center end monuments, or stakes, making the claim in the form of a parallelogram.

Witnesses:  
W. M. Ward  
Albert Beard

Bernard C. Velasco  
R. D. Beard  
Locators

Filed and recorded at the request of Bernard C. Velasco on the 23th day of June, A. D. 1937 at 05 minutes past 4 o'clock P. M.

E. A. Flannigan, County Recorder.

MAP FILED IN

66892



2.00  
9:15  
M

302119

STATE OF ARIZONA, County of Gila  
I do hereby certify that the within instrument was filed and recorded at request of

Date Dec. 13, 1967 Time 9:15 A. M., Docket 225 Official Records Page 159  
Records of Gila County, Arizona.

WITNESS my hand and official seal the day and year first above written.

INDEXED  
PHOTO-COPIED  
PAGED  
COMPARED

DORIS PARKIN, County Recorder  
By Doris Parkin, Recorder

AMENDED NOTICE OF LOCATION  
(Lode)

This is an amendment to the Chilito 29 lode mining claim which was originally located as the Chilena No. 3 lode mining claim, the location notice of which was recorded in the office of the Recorder of Gila County, Arizona, at Book 47, Records of Mines, page 556. An amended notice of location was subsequently recorded at Book 42, Record of Mines, page 260. This claim is 1,450 feet in length along the vein or deposit of mineral-bearing rock in place and 300 feet in width on each side of the middle of said vein or deposit at which this notice is posted. The general course of this claim is north-south and is situated in the Banner Mining District, Gila County, Arizona, approximately 5/8 mile northwest from the common corner of Sections 22, 23, 26 and 27, T. 4 S., R. 15 E.

This claim runs from the location monument or stake on which the notice is posted 1,350 feet in a southerly direction to the south center end monument or stake and 100 feet in a northerly direction from the location monument or stake to the north center end monument or stake, and is also marked by two corner monuments or stakes at each end of the claim, one on each side of and 300 feet from the center end monuments or stakes, making the claim in the form of a parallelogram.

The claim is bounded on the north by Chilito 33, on the east by Chilito 28, on the south by Chilito 19 and on the west by Chilito 30.

Dated and posted on the ground this 30 day of November, 1967.

Mary A. Beard, Silas W. Lehmer and Esther B. Lehmer, Louise Adams, Rudolph C. Velasco and Irene A. Velasco, George P. Bartlett and Betty V. Bartlett, Juana C. Velasco, Bernardo C. Velasco and Consuelo P. Velasco, Locators

By Bernardo C. Velasco  
Agent

A MC 67004

RECEIVED  
BLM  
STATE OFFICE  
OCT 11 10 00 AM '79  
GILA COUNTY ARIZONA

105374

# Notice of Mining Location

## LODE CLAIM

TO ALL WHOM IT MAY CONCERN:

This Mining Claim the name of which is the QUEENA No. 3

Mining Claim, situate on lands belonging to the United States of America, and in which there are valuable mineral deposits, was entered upon and located for the purpose of exploration and purchase by CHARLES F. GOOLEY, a citizen of the United States

(Locator must insert either "a citizen of the United States;" or who has declared his intention to become a citizen of the United States.)

the undersigned on the 14th day of May, 1943

The length of this claim is fifteen hundred (1500) feet and I claim seven hundred and fifty (750) feet in a Northeasterly direction and 750 feet in a Southwesterly direction from

the center of the discovery shaft, at which this notice is posted, lengthwise of the claim, together with 300 feet in width of the surface grounds, on each side of the center of said Claim.

The general course of the lode deposit and premises is from the Northeast to the Southwest

The claim is situated and located in the Banner Mining District, in Gila County, in the State of Arizona, about 4 1/2 miles in a Northerly direction from Harlem, Arizona

The surface boundaries of the claim are marked upon the ground as follows: Beginning at 4 x 4 post 4 ft. high

at a point in a Southwesterly direction 750 feet from the discovery shaft (at which this notice is posted) being in the center of the South end line of said claim; thence East 300 feet to a 4 x 4 post being the Southeast corner of said claim; thence North 1500 feet to a 4 x 4 post, being at the Northeast corner of said claim; thence West 300 feet to a 4 x 4 post, being at the North end of said claim; thence West 300 feet to a 4 x 4 post, being at the Northwest corner of said claim; thence South 1500 feet to a 4 x 4 post at the Southwest corner of said claim; thence East 300 feet to the place of beginning.

Dated and posted on the grounds this 14th day of May, 1943

Charles F. Goolley  
CHARLES F. GOOLEY

Filed and recorded at the request of Charles F. Goolley

on the 24th day of May, A. D. 1943, at 50 minutes past 2 o'clock P. M.

Joseph Fineman

County Recorder.

By --- Deputy Recorder.

RECEIVED  
BLM. AZ STATE OFFICE  
OCT 3 10 00 AM '79  
PHOENIX, ARIZONA

MAP FILED IN 66892

SUPPLEMENTAL INFORMATION FORM

(B.L.M. ORGANIC ACT)

The name of this claim is CHILENA NO. 3, which  
 is recorded in Book 47, Mines at page  
556 in the office of the Recorder  
 of GILA County, Arizona.

The latest amendment of the aforesaid claim is the \_\_\_\_\_  
CHILENO 29 claim and recorded in \_\_\_\_\_  
Docket 225 at page 159.

The current owner is KENNECOTT COPPER CORPORATION, % MINE  
 ENGINEERING DEPARTMENT, whose address is Hayden, Arizona  
 85235.

This is a LODE claim which was  
 located on MAY 14 in the year  
 of 1948.

This claim is situated in SE<sup>1</sup>/<sub>4</sub>, SW<sup>1</sup>/<sub>4</sub>  
 of Section (s) 22, Township 4S,  
 Range 15E, G. & S. R. B. & M.

RECEIVED  
 B.L.M. AZ STATE OFFICE  
 OCT 3 10 00 AM '79  
 PHOENIX, ARIZONA

SUPPLEMENTAL INFORMATION FORM

(B.L.M. ORGANIC ACT)

The name of this claim is CHILENA NO. 4, which  
 is recorded in Book 47, Mines at page  
557 in the office of the Recorder  
 of GILA County, Arizona.

The latest amendment of the aforesaid claim is the \_\_\_\_\_  
CHILITO 30 claim and recorded in \_\_\_\_\_  
Docket 225 at page 160.

The current owner is KENNECOTT COPPER CORPORATION, % MINE  
 ENGINEERING DEPARTMENT, whose address is Hayden, Arizona  
 85235.

This is a LODE claim which was  
 located on MAY 14 in the year  
 of 1948.

This claim is situated in SW $\frac{1}{4}$   
 of Section (s) 22, Township 4S,  
 Range 15E, G. & S. R. B. & M.

RECEIVED  
 B.L.M. AZ STATE OFFICE  
 OCT 3 10 00 AM '79  
 PHOENIX, ARIZONA

\$ 2.50  
9:15  
M

30

225 PAGE 160

STATE OF ARIZONA, County of Gila, ss:

I do hereby certify that the within instrument was filed and recorded at request of Bear Creek Mining Co.

Date Dec. 13, 1967 Time 9:15 A. M., Docket 225 Official Records Page 160  
Records of Gila County, Arizona.

WITNESS my hand and official seal the day and year first above written.

INDEXED  
PHOTO-COPIED  
PAGED  
COMPARED

DORIS PARKIN, County Recorder

By Doris Parkin Recorder

AMENDED NOTICE OF LOCATION  
(Lode)

This is an amendment to the Chilito 30 lode mining claim which was originally located as the Chilena No. 4 lode mining claim, the location notice of which was recorded in the office of the Recorder of Gila County, Arizona, at Book 47, Records of Mines, page 557. An amended notice of location was subsequently recorded at Book 42, Record of Mines, page 261. This claim is 1,450 feet in length along the vein or deposit of mineral-bearing rock in place and 300 feet in width on each side of the middle of said vein or deposit at which this notice is posted. The general course of this claim is north-south and is situated in the Banner Mining District, Gila County, Arizona, approximately 3/4 mile northwest from the common corner of Sections 22, 23, 26 and 27, T. 4 S., R. 15 E.

This claim runs from the location monument or stake on which the notice is posted 770 feet in a southerly direction to the south center end monument or stake and 680 feet in a northerly direction from the location monument or stake to the north center end monument or stake, and is also marked by two corner monuments or stakes at each end of the claim, one on each side of and 300 feet from the center end monuments or stakes, making the claim in the form of a parallelogram.

The claim is bounded on the north by Chilito 32, on the east by Chilito 29 and on the south by Chilito 18.

Dated and posted on the ground this 30 day of November, 1967.

Mary A. Beard, Silas W. Lehmer and Esther B. Lehmer, Louise Adams, Rudolph C. Velasco and Irene A. Velasco, George P. Bartlett and Betty V. Bartlett, Juana C. Velasco, Bernardo C. Velasco and Consuelo P. Velasco, Locators

By Bernardo C. Velasco  
Agent

A MC 67005

RECEIVED  
BLM. AZ STATE OFFICE  
OCT 31 1967 11:50 AM '67

# Notice of Mining Location

## LODE CLAIM

TO ALL WHOM IT MAY CONCERN:

This Mining Claim the name of which is the CHILERA No. 4  
Mining Claim, situate on lands belonging to the United States of America, and in which there are valuable mineral deposits, was entered upon and located for the purpose of exploration and purchase by CHARLES F. COOLEY, a citizen of the United States

(Locator must insert either "a citizen of the United States," or who has declared his intention to become a citizen of the United States.)  
the undersigned on the 14th day of May, 1913

The length of this claim is fifteen hundred (1500) feet  
and I claim seven hundred and fifty (750) feet  
in a Northeasterly direction and 750  
feet in a Southwesterly direction from  
the center of the discovery shaft, at which this notice is posted, lengthwise of the claim, together with 500  
feet in width of the surface grounds, on each side of the center of said Claim.

The general course of the lode deposit and premises is from the Northeast  
to the Southwest

The claim is situated and located in the Banner Mining District, in  
Gila County, in the State of Arizona, about 4 1/2 miles  
in a Northerly direction from Border, Arizona

The surface boundaries of the claim are marked upon the ground as follows: Beginning at 4 x 4 post 4 ft. high

at a point in a Southwesterly direction 750 feet from  
the discovery shaft (at which this notice is posted) being in the center of the South  
end line of said claim; thence East 300 feet to a 4 x 4 post  
being the Southeast corner of said claim; thence  
North 1500 feet to a 4 x 4 post, being the  
Northeast corner of said claim; thence West 300  
feet to a 4 x 4 post at the center of the North end of said claim;  
thence West 300 feet to a 4 x 4 post, being at the  
Northwest corner of said claim; thence South 1500  
feet to a 4 x 4 post at the Southwest corner of said claim;  
thence East 300 feet to the place of beginning.

Dated and posted on the grounds this 14th day of May, 1913

Charles F. Cooley  
CHARLES F. COOLEY

Filed and recorded at the request of Charles F. Cooley  
on the 24th day of May, A. D. 1913, at 30 minutes past 9 o'clock A. M.

Joseph Pizarro,  
County Recorder.  
By \_\_\_\_\_ Deputy Recorder.

RECEIVED  
BLM AZ STATE OFFICE  
MAP FILED IN 66892  
OCT 3 10 00 AM '79  
PHOENIX, ARIZONA

SUPPLEMENTAL INFORMATION FORM

(B.L.M. ORGANIC ACT)

The name of this claim is CHILENA NO. 5, which is recorded in Book 47, Mines at page 558 in the office of the Recorder of GILA County, Arizona.

The latest amendment of the aforesaid claim is the CHILITO 32 claim and recorded in Docket 225 at page 161.

The current owner is KENNECOTT COPPER CORPORATION, % MINE ENGINEERING DEPARTMENT, whose address is Hayden, Arizona 85235.

This is a LODE claim which was located on MAY 17 in the year of 1948.

This claim is situated in NW<sup>1</sup>/<sub>4</sub>, NE<sup>1</sup>/<sub>4</sub>, SE<sup>1</sup>/<sub>4</sub>, SW<sup>1</sup>/<sub>4</sub> of Section (s) 22, Township 4S, Range 15E, G. & S. R. B. & M.

RECEIVED  
B.L.M. AZ STATE OFFICE  
OCT 3 10 00 AM '79  
PHOENIX, ARIZONA

A  
M  
C  
)  
)  
)  
)  
)

# 2.00  
9:15  
M

302

DOCKET 225 PAGE 161

STATE OF ARIZONA, County of Gila, Arizona.  
I do hereby certify that the within instrument was filed and recorded at request of Bear Creek Mining Co.  
Date Dec. 13, 1967 Time 9:15 A.M., Docket 225 Official Records Page 161  
Records of Gila County, Arizona.

WITNESS my hand and official seal the day and year first above written.

INDEXED DORIS PARKIN, County Recorder  
PHOTO COPIED PAGED By Doris Parkin Recorder  
COMPARED

AMENDED NOTICE OF LOCATION  
(Lode)

A MC 67006

This is an amendment to the Chilito 32 lode mining claim which was originally located as the Chilena No. 5 lode mining claim, the location notice of which was recorded in the office of the Recorder of Gila County, Arizona, at Book 47, Records of Mines, page 558. An amended notice of location was subsequently recorded at Book 42, Record of Mines, page 262. This claim is 1,500 feet in length along the vein or deposit of mineral-bearing rock in place and 300 feet in width on each side of the middle of said vein or deposit at which this notice is posted. The general course of this claim is north-south and is situated in the Banner Mining District, Gila County, Arizona, approximately 7/8 mile northwest from the common corner of Sections 22, 23, 26 and 27, T. 4 S., R. 15 E.

This claim runs from the location monument or stake on which the notice is posted 200 feet in a southerly direction to the south center end monument or stake and 1,300 feet in a northerly direction from the location monument or stake to the north center end monument or stake, and is also marked by two corner monuments or stakes at each end of the claim, one on each side of and 300 feet from the center end monuments or stakes, making the claim in the form of a parallelogram.

The claim is bounded on the east by Chilito 33 and on the south by Chilito 30.

Dated and posted on the ground this 30 day of November 1967.

RECEIVED  
BLM. AZ STATE OFFICE  
OCT 3 10 00 AM '79  
PHOENIX, ARIZONA

Mary A. Beard, Silas W. Lehmer and Esther B. Lehmer, Louise Adams, Rudolph C. Velasco and Irene A. Velasco, George P. Bartlett and Betty V. Bartlett, Juana C. Velasco, Bernardo C. Velasco and Consuelo P. Velasco, Locators

By Bernardo C. Velasco  
Agent



165876

# Notice of Mining Location

## LODE CLAIM

TO ALL WHOM IT MAY CONCERN:

This Mining Claim the name of which is the CHILENA No. 5

Mining Claim, situate on lands belonging to the United States of America, and in which there are valuable mineral deposits, was entered upon and located for the purpose of exploration and purchase by CHARLES F. GOOLEY, a citizen of the United States

(Locator must insert either "a citizen of the United States;" or who has declared his intention to become a citizen of the United States.)

the undersigned on the 17th day of May, 1943

The length of this claim is fifteen hundred (1500) feet and I claim seven hundred and fifty (750) feet in a Northeasterly direction and 750 feet in a Southwesterly direction from

the center of the discovery shaft, at which this notice is posted, lengthwise of the claim, together with 300 feet in width of the surface grounds, on each side of the center of said Claim.

The general course of the lode deposit and premises is from the Northeast to the Southwest

The claim is situated and located in the Barner Mining District, in Gila County, in the State of Arizona, about 4 1/2 miles in a Northerly direction from Hayden, Arizona

The surface boundaries of the claim are marked upon the ground as follows: Beginning at 4 x 4 post 4' high

at a point in a Southwesterly direction 750 feet from the discovery shaft (at which this notice is posted) being in the center of the South end line of said claim; thence East 300 feet to a 4 x 4 post being the Southeast corner of said claim; thence North 1300 feet to a 4 x 4 post being at the Northeast corner of said claim; thence West 300 feet to a 4 x 4 post at the center of the North end of said claim; thence West 300 feet to a 4 x 4 post being at the Northwest corner of said claim; thence South 1500 feet to a 4 x 4 post at the Southwest corner of said claim; thence East 300 feet to the place of beginning

Dated and posted on the grounds this 17th day of May, 1943

Charles F. Cooley  
CHARLES F. GOOLEY

Filed and recorded at the request of Charles F. Cooley

on the 24th day of May, A. D. 1943, at 80 minutes past 9 o'clock A. M.

Joseph Kirwan,  
County Recorder.

By \_\_\_\_\_ Deputy Recorder.

RECEIVED  
BLM. AZ STATE OFFICE  
PHOENIX, ARIZONA

OCT 3 10 00 AM '79

MAP FILED IN

66892

SUPPLEMENTAL INFORMATION FORM

(B.L.M. ORGANIC ACT)

The name of this claim is CHILENA NO. 2, which  
 is recorded in Book 47, Mines at page  
555 in the office of the Recorder  
 of GILA County, Arizona.

The latest amendment of the aforesaid claim is the  
CHILENO 33 claim and recorded in  
Docket 225 at page 162.

The current owner is KENNECOTT COPPER CORPORATION, % MINE  
 ENGINEERING DEPARTMENT, whose address is Hayden, Arizona  
 85235.

This is a LODE claim which was  
 located on MAY 14 in the year  
 of 1948.

This claim is situated in NE $\frac{1}{4}$ , SE $\frac{1}{4}$   
 of Section (s) 22, Township 4S,  
 Range 15E, G. & S. R. B. & M.

RECEIVED  
 B.L.M. STATE OFFICE  
 PHOENIX, ARIZONA  
 OCT 3 10 00 AM '79

# 2.00  
9:15  
M

307 186

STATE OF ARIZONA, County of Gila, ss:  
I do hereby certify that the within instrument was filed and recorded at request of Bear Creek Mining Co.  
Date Dec. 13, 1967 Time 9:15 A.M., Docket 225 Official Records Page 162  
Records of Gila County, Arizona.

WITNESS my hand and official seal the day and year first above written.

DORIS PARKIN, County Recorder

INDEXED  
PHOTO-COPIED  
PAGED  
COMPARED

By Doris Parkin, Recorder

AMENDED NOTICE OF LOCATION  
(Lode)

A MC 67007

This is an amendment to the Chilito 33 lode mining claim which was originally located as the Chilena No. 2 lode mining claim, the location notice of which was recorded in the office of the Recorder of Gila County, Arizona, at Book 47, Records of Mines, page 555. An amended notice of location was subsequently recorded at Book 42, Record of Mines, page 263. This claim is 1,500 feet in length along the vein or deposit of mineral-bearing rock in place and 300 feet in width on each side of the middle of said vein or deposit at which this notice is posted. The general course of this claim is north-south and is situated in the Banner Mining District, Gila County, Arizona, approximately 3/4 mile northwest from the common corner of Sections 22, 23, 26 and 27, T. 4 S., R. 15 E.

This claim runs from the location monument or stake on which the notice is posted 50 feet in a southerly direction to the south center end monument or stake and 1,450 feet in a northerly direction from the location monument or stake to the north center end monument or stake and is also marked by two corner monuments or stakes at each end of the claim, one on each side of and 300 feet from the center end monuments or stakes, making the claim in the form of a parallelogram.

The claim is bounded on the north by Chilito 40, on the east by Chilito 34, on the south by Chilito 29 and on the west by Chilito 32.

Dated and posted on the ground this 30 day of November, 1967.

Mary A. Beard, Silas W. Lehmer and Esther B. Lehmer, Louise Adams, Rudolph C. Velasco and Irene A. Velasco, George P. Bartlett and Betty V. Bartlett, Juana C. Velasco, Bernardo C. Velasco and Consuelo P. Velasco, Locators

By Bernardo C. Velasco

RECEIVED  
B.L.M. AZ STATE OFFICE  
OCT 31 11 00 AM '79  
PROMONT, ARIZONA

# Notice of Mining Location

## LODE CLAIM

TO ALL WHOM IT MAY CONCERN:

This Mining Claim the name of which is the CELENA No. 2

Mining Claim, situate on lands belonging to the United States of America, and in which there are valuable mineral deposits, was entered upon and located for the purpose of exploration and purchase by CHARLES F. COOLEY, a citizen of the United States

(Locator must insert either "a citizen of the United States," or who has declared his intention to become a citizen of the United States.)

the undersigned on the 14th day of MAY, 1943

The length of this claim is fifteen hundred (1500) feet

and I claim seven hundred and fifty (750) feet

in a Northeasterly direction and 750

feet in a Southwesterly direction from

the center of the discovery shaft, at which this notice is posted, lengthwise of the claim, together with

300 feet in width of the surface grounds, on each side of the center of said Claim.

The general course of the lode deposit and premises is from the Northeast

to the Southwest

The claim is situated and located in the Banner Mining District, in

Gila County, in the State of Arizona, about 4 1/2 miles

in a Northerly direction from Paragon, Arizona

The surface boundaries of the claim are marked upon the ground as follows: Beginning at 4 x 4 post

at a point in a Southwesterly direction 750 feet from

the discovery shaft (at which this notice is posted) being in the center of the South

end line of said claim; thence East 300 feet to a

4 x 4 post being the Southeast corner of said claim; thence

North 1500 feet to a 4 x 4 post, being at the

Northeast corner of said claim; thence East 300 feet

to a 4 x 4 post at the center of the North end of said claim;

thence West 300 feet to a 4 x 4 post, being at the

Northwest corner of said claim; thence South 1300

feet to a 4 x 4 post at the Southwest corner of said claim;

thence East 300 feet to the place of beginning.

Dated and posted on the grounds this 14th day of MAY, 1943.

Charles F. Cooley

CHARLES F. COOLEY

Filed and recorded at the request of Charles F. Cooley

on the 24th day of MAY, A. D. 1943, at 50 minutes past 9 o'clock A. M.

Joseph Hineman,

County Recorder.

By \_\_\_\_\_ Deputy Recorder.

RECEIVED  
BLM. AZ STATE OFFICE  
OCT 3 10 00 AM '78  
PHOENIX, ARIZONA

MAP FILED IN 66892

SUPPLEMENTAL INFORMATION FORM

(B.L.M. ORGANIC ACT)

The name of this claim is CHILITO 42, which  
 is recorded in Docket 238 at page  
465 in the office of the Recorder  
 of GILA County, Arizona.

The latest amendment of the aforesaid claim is the \_\_\_\_\_  
 \_\_\_\_\_ claim and recorded in \_\_\_\_\_  
 \_\_\_\_\_ at page \_\_\_\_\_.

The current owner is KENNECOTT COPPER CORPORATION, % MINE  
 ENGINEERING DEPARTMENT, whose address is Hayden, Arizona  
 85235.

This is a LODE claim which was  
 located on JULY 23 in the year  
 of 1968.

This claim is situated in SW<sup>1</sup>  
 of Section (s) 22, Township 4S,  
 Range 15E, G. & S. R. B. & M.

RECEIVED  
 B.L.M. AZ STATE OFFICE  
 OCT 3 10 00 AM '79  
 PHOENIX, ARIZONA

Notice of Mining Location

LODE CLAIM

DOCKET 238 PAGE 465

TO ALL WHOM IT MAY CONCERN:

This Mining Claim, the name of which is the Chilito No. 42 Mining Claim, situate on land belonging to the United States of America, and in which there are valuable mineral deposits, was entered upon and located for the purpose of exploration and purchase by Kennecott Copper Corporation, ~~located by H. W. Bishop, a citizen of the United States~~ (Locator must insert either "A Citizen of the United States," or "Who has declared his intention to become a Citizen of the United States.") the undersigned, on the 23rd day of July, 1968.

The length of this claim is 1500 feet and 1 claim 600 feet in a southwesterly direction and 900 feet in a northeasterly direction from the center of the discovery shaft, at which this notice is posted, lengthwise of the claim together with 300 feet in width of the surface grounds, on each side of the center of said claim. The general course of the lode deposit and premises is from the southwest to the northeast.

The claim is situated and located in the Banner Mining District, in Gila county, in the State of Arizona, about 1350 feet in a northwesterly direction from the north 1/4 section corner of Section 27, T4S, R15E, G. & S., R. B. & M.

The surface boundaries of the claim are marked upon the ground as follows: Beginning at a rock monument

at a point in a southwesterly direction 600 feet from the discovery shaft (at which this notice is posted), being in the center of the southwest end line of said claim; thence northwesterly, 300 feet to a rock monument, being the northwest corner of said claim; thence northeasterly, 1500 feet to a rock monument being at the northeast corner of said claim; thence southeasterly, 300 feet to a rock monument at the center of the northeast end of this claim; thence southeasterly, 300 feet to a rock monument being at the southeast corner of said claim; thence southwesterly, 1500 feet to a rock monument at the southwest corner of said claim; thence northwesterly, 300 feet to the place of beginning.

Dated and posted on the ground this 23rd day of July, 1968. Witness: [Signature] KENNECOTT COPPER CORPORATION By: [Signature] (Agent) Locator(s)

STATE OF ARIZONA } ss. COUNTY OF Gila

I hereby certify that the within instrument was filed and recorded at request of H. W. Bishop

on July 24, 1968 at 10:05 A.M., Docket 238, Page 465

Witness my hand and official seal the day and year aforesaid. DORIS PARKIN, County Recorder. By [Signature] Recorder.

308321 INDEXED PHOTO-COPIED (PAGE) COMPARED Fee \$1.00

Table with 3 columns: Indexed, Photostat Compared, Blotted

RECEIVED BLM. AZ STATE OFFICE MAP FILED IN 66-892

SUPPLEMENTAL INFORMATION FORM

(B.L.M. ORGANIC ACT)

The name of this claim is ETHEL, which is recorded in Book 41, Mines at page 12 in the office of the Recorder of GILA County, Arizona.

The latest amendment of the aforesaid claim is the \_\_\_\_\_ claim and recorded in \_\_\_\_\_ at page \_\_\_\_\_.

The current owner is KENNECOTT COPPER CORPORATION, % MINE ENGINEERING DEPARTMENT, whose address is Hayden, Arizona 85235.

This is a LODE claim which was located on OCTOBER 9 in the year of 1928.

This claim is situated in SW<sup>1</sup>/<sub>4</sub> of Section (s) 22, Township 4S, Range 15E, G. & S. R. B. & M.

RECEIVED  
B.L.M. AZ STATE OFFICE  
OCT 3 10 00 AM '79  
PHOENIX, ARIZONA

## NOTICE OF LOCATION

ooooo

NOTICE IS HEREBY GIVEN That the Ethel Mining Claim was located by Lee Reagan on this 9th day of October, 1928, for mining purposes. Said claim is 1,200 feet in length along this vein or deposit of mineral-bearing rock in place, and 300 feet in width on each side of the center of said vein or deposit, from end to end of said claim. The general course of this claim is N. E. & S. W. and is situated in the Banner Mining District, Gila County, Arizona, about four miles north of Hayden Junction. It joins the N. E. property line of Kullman McCool Mining Co. this discovery monument is about 150 ft. N. E. of what is known as the McLee shaft. This claim runs from the discovery monument, or stake, on which this notice is posted 500 feet in a South westerly direction to the S. E. center end monument or stake, and 1000 feet in a North easterly direction from the aforesaid location monument, or stake, to the N. Easterly center end monument, or stake, and is also marked by two corner monuments, or stakes, at each end of said claim, one on each side of and 300 feet from the center end monuments, or stakes, making the claim in the form of a parallelogram.

Witnesses  
 Andres Anayd  
 H. H. Humphrey

Lee Reagan  
 Locator.

STATE OF ARIZONA, )  
 Gila County, ) ss.

I, Lee Reagan hereby certify that I am a locator of the aforesaid mining claim and that the location work was performed hereon within ninety days from the date of location to the full amount and in the manner required by law.

WITNESS my hand and seal this 31st day of Dec., 1928

Lee Reagan (SEAL).

Filed and recorded at the request of Lee Reagan on the 3rd day of January A. D. 1929 at 05 minutes past 10 o'clock A. M.

E. T. Stewart, County Recorder.  
 By H. L. Harrison, Deputy Recorder.

RECEIVED  
 BANNER STATE OFFICE  
 OCT 3 10 00 AM '29  
 GILA COUNTY, ARIZONA

MAP FILED IN

66892



SUPPLEMENTAL INFORMATION FORM

(B.L.M. ORGANIC ACT)

The name of this claim is SPRING, which  
 is recorded in Book 47, Mines at page  
121 in the office of the Recorder  
 of GILA County, Arizona.

The latest amendment of the aforesaid claim is the \_\_\_\_\_  
 \_\_\_\_\_ claim and recorded in \_\_\_\_\_  
 \_\_\_\_\_ at page \_\_\_\_\_.

The current owner is KENNECOTT COPPER CORPORATION, % MINE  
 ENGINEERING DEPARTMENT, whose address is Hayden, Arizona  
 85235.

This is a LODE claim which was  
 located on DECEMBER 9 in the year  
 of 1939.

This claim is situated in SW $\frac{1}{4}$   
 of Section (s) 22, Township 4S,  
 Range 15E, G. & S. R. B. & M.

RECEIVED  
 B.L.M. AZ STATE OFFICE  
 PHOENIX, ARIZONA  
 OCT 3 10 00 AM '79

# Notice of Mining Location

67010

## LODE CLAIM

TO ALL WHOM IT MAY CONCERN:

This Mining Claim the name of which is the Spring Mining Claim, situate on lands belonging to the United States of America, and in which there are valuable mineral deposits, was entered upon and located for the purpose of exploration and purchase by

Fanny Reagan

(Locator must insert either "a citizen of the United States," or who has declared his intention to become a citizen of the United States.)

the undersigned on the 9th day of Dec., 1939

The length of this claim is 1500 feet

and I claim 500 feet

in a Southwesterly direction and

1000 feet in a Northeasterly direction from the center of the discovery shaft, at which this notice is posted, lengthwise of the claim, together with

300 feet in width of the surface grounds, on each side of the center of said claim.

The general course of the lode deposit and premises is from the Southwest to the Northeast

The claim is situated and located in the Banner Mining District, in Gila County, in the State of Arizona, about Four Miles

in a Northerly direction from Hayden Junction and adjoins Block No. 12 of the Kullman McCool Mining Company group on its Northeast end.

The surface boundaries of the claim are marked upon the ground as follows: Beginning at

A Monument of rock

at a point in a Southwesterly direction 500 feet from the discovery shaft (at which this notice is posted) being in the center of the South

end line of said claim; thence 300 feet to a Monument of rock being the Southwest corner of said claim;

thence 1500 feet to a Monument of rock at the Northwest corner of said claim; thence 300

feet to a Monument of rock at the center of the Northeast end of said claim; thence 300

feet to a Monument of rock at the Northeast corner of said claim; thence 1500

feet to a Monument of rock at the Southeast corner of said claim; thence 300 feet to the place of beginning.

Dated and posted on the grounds this 9th day of December, 1939

Fanny Reagan

Witness

by Lee Reagan

C. F. Kullman

Filed and recorded at the request of Lee Reagan

on the 5th day of March, A. D. 1940 at 05 minutes past 3 o'clock A. M.

E. A. Flannigan

County Recorder.

By

Deputy Recorder.

RECEIVED  
FILED IN REC'D OFFICE  
OCT 3 11 00 AM '39  
PHOENIX, ARIZONA

MAP FILED IN 66892

SUPPLEMENTAL INFORMATION FORM

(B.L.M. ORGANIC ACT)

The name of this claim is DRUSTILIA, which  
 is recorded in Book 47, Mines at page  
93 in the office of the Recorder  
 of GILA County, Arizona.

The latest amendment of the aforesaid claim is the \_\_\_\_\_  
 \_\_\_\_\_ claim and recorded in \_\_\_\_\_  
 \_\_\_\_\_ at page \_\_\_\_\_.

The current owner is KENNECOTT COPPER CORPORATION, % MINE  
 ENGINEERING DEPARTMENT, whose address is Hayden, Arizona  
 85235.

This is a LODE claim which was  
 located on AUGUST 1 in the year  
 of 1939.

This claim is situated in SW<sup>1</sup>/<sub>4</sub> - NW<sup>1</sup>/<sub>4</sub>, NE<sup>1</sup>/<sub>4</sub>  
 of Section (s) 22 - 27, Township 4S,  
 Range 15E, G. & S. R. B. & M.

RECEIVED  
 B.L.M. AZ STATE OFFICE  
 OCT 3 10 00 AM '79  
 PHOENIX, ARIZONA

Commod  
135908

A MC 67011

# Notice of Mining Location

## LODE CLAIM

TO ALL WHOM IT MAY CONCERN:

This Mining Claim the name of which is the Drusilla  
Mining Claim, situate on lands belonging to the United States of America, and in which there are valuable mineral deposits, was  
entered upon and located for the purpose of exploration and purchase by  
C. F. Kullman

(Locator must insert either "a citizen of the United States," or who has declared his intention to become a citizen of the United States.)  
the undersigned on the - - day of - -, 1939

The length of this claim is 1500 feet  
and I claim 500 feet  
in a Southwesterly direction and 1000  
feet in a Northeasterly direction from  
the center of the discovery shaft, at which this notice is posted, lengthwise of the claim, together with  
300 feet in width of the surface grounds, on each side of the center of said Claim.

The general course of the lode deposit and premises is from the Northeast  
to the Southwest

The claim is situated and located in the Banner Mining District, in  
Gila County, in the State of Arizona, about Four Miles  
in a Northerly direction from Hayden Junction and adjoining Kullman  
McCool Mining Company ground and claim Erick No. 4 on its Northeast end.

The surface boundaries of the claim are marked upon the ground as follows: Beginning at  
A monument of rock

at a point in a Southwesterly direction 500  
feet to the discovery shaft (at which this notice is posted) being in the center of the South  
end line of said claim; thence 300 feet to a Monument of rock  
being the Southwest corner of said claim; thence  
1500 feet to a Monument of rock being at the  
Northwest corner of said claim; thence 300  
feet to a Monument of rock at the center of the Northeast end of said claim;  
thence 300 feet to a Monument of rock being at the  
Northeast corner of said claim; thence 1500  
feet to a Monument of rock at the Southeast corner of said claim;  
thence 300 feet to the place of beginning.

Dated and posted on the grounds this first day of August, 1939  
C. F. Kullman  
By Lee Reagan

Filed and recorded at the request of Lee Reagan  
on the 1st day of November, A. D. 1939, at 05 minutes past 9 o'clock A. M.  
E. A. Flannigan,  
County Recorder.  
By - - - - -  
Deputy Recorder.

OCT 3 10 00 AM '39  
PHOENIX, ARIZONA  
RECEIVED  
B.L.M. AZ STATE OFFICE  
MAP FILED IN 66893

SUPPLEMENTAL INFORMATION FORM

(B.L.M. ORGANIC ACT)

The name of this claim is FANNY, which  
 is recorded in Book 47, Mines at page  
94 in the office of the Recorder  
 of GILA County, Arizona.

The latest amendment of the aforesaid claim is the \_\_\_\_\_  
 \_\_\_\_\_ claim and recorded in \_\_\_\_\_  
 \_\_\_\_\_ at page \_\_\_\_\_.

The current owner is KENNECOTT COPPER CORPORATION, % MINE  
 ENGINEERING DEPARTMENT, whose address is Hayden, Arizona  
 85235.

This is a LODE claim which was  
 located on AUGUST 1 in the year  
 of 1939.

This claim is situated in SW<sup>1</sup>/<sub>4</sub> - NW<sup>1</sup>/<sub>4</sub>  
 of Section (s) 22 - 27, Township 4S,  
 Range 15E, G. & S. R. B. & M.

RECEIVED  
 B.L.M. AZ STATE OFFICE  
 OCT 3 10 00 AM '79  
 PHOENIX, ARIZONA

# Notice of Mining Location

## LODE CLAIM

TO ALL WHOM IT MAY CONCERN:

This Mining Claim the name of which is the Fanny

Mining Claim, situate on lands belonging to the United States of America, and in which there are valuable mineral deposits, was entered upon and located for the purpose of exploration and purchase by

C. F. Kullman

(Locator must insert either "a citizen of the United States;" or who has declared his intention to become a citizen of the United States.)

the undersigned on the July day of 1939

The length of this claim is 1500 feet

and I claim 500 feet

in a Southwesterly direction and 1000

feet in a Northeasterly direction from

the center of the discovery shaft, at which this notice is posted, lengthwise of the claim, together with

300 feet in width of the surface grounds, on each side of the center of said Claim.

The general course of the lode deposit and premises is from the Northeast

to the Southwest

The claim is situated and located in the Banner Mining District, in

Gila County, in the State of Arizona, about Four Miles

in a Northerly direction from Hayden Junction joining Brick No. 6

of the Kullman McCool Mining Company group on its North end.

The surface boundries of the claim are marked upon the ground as follows: Beginning at

A monument of rock

at a point in a Southwesterly direction 500 feet from

the discovery shaft (at which this notice is posted) being in the center of the South

end line of said claim; thence 300 feet to a Monument of rock

being the Southwest corner of said claim; thence

1500 feet to a Monument of rock being at the

Northwest corner of said claim; thence 300 feet

to a Monument of rock at the center of the Northeast end of said claim;

thence 300 feet to a Monument of rock being at the

Northeast corner of said claim; thence 1500

feet to a Monument of rock at the Southeast corner of said claim;

thence 300 feet to the place of beginning.

Dated and posted on the grounds this first day of August, 1939

C. F. Kullman

By Lee Reagan

Filed and recorded at the request of Lee Reagan

on the 1st day of November, A. D. 1939, at 05 minutes past 9 o'clock A. M.

E. A. Flannigan,

County Recorder.

By

Deputy Recorder.

RECEIVED  
BLM. AZ STATE OFFICE  
OCT 3 10 00 AM '39  
PHOENIX, ARIZONA  
MAP FILED IN 66892

SUPPLEMENTAL INFORMATION FORM

(B.L.M. ORGANIC ACT)

The name of this claim is CHILITO 9, which  
is recorded in Book 47, Mines at page  
586 in the office of the Recorder  
of GILA County, Arizona.

The latest amendment of the aforesaid claim is the  
CHILITO 9 claim and recorded in  
Docket 225 at page 143.

The current owner is KENNECOTT COPPER CORPORATION, % MINE  
ENGINEERING DEPARTMENT, whose address is Hayden, Arizona  
85235.

This is a LODE claim which was  
located on SEPTEMBER 18 in the year  
of 1948.

This claim is situated in SE $\frac{1}{4}$   
of Section (s) 27, Township 4S,  
Range 15E, G. & S. R. B. & M.

RECEIVED  
B.L.M. AZ STATE OFFICE  
OCT 3 10 00 AM '79  
PHOENIX, ARIZONA

\$ 2.00  
9:15  
M.

STATE OF ARIZONA, County  
I do hereby certify that the within instrument was filed and recorded at request of Bear Creek Mining Co.

Date Dec. 13, 1967 Time 9:15 A.M., Docket 225 Official Records Page 143  
Records of Gila County, Arizona.

WITNESS my hand and official seal the day and year first above written.

INDEXED DORIS PARKIN, County Recorder  
PHOTO-COPIED PAGED By Doris Parkin Recorder  
COMPARED

AMENDED NOTICE OF LOCATION  
(Lode)

This is an amendment to the Chilito 9 lode mining claim, the original location notice of which was recorded in the office of the Recorder of Gila County, Arizona, at Book 47, Records of Mines, page 586. An amended notice was subsequently filed at Docket 224, page 335. This claim is 1,500 feet in length along the vein or deposit of mineral-bearing rock in place and 300 feet in width on each side of the middle of said vein or deposit at which this notice is posted. The general course of this claim is north-south and is situated in the Banner Mining District, Gila County, Arizona, approximately 3/4 mile(s) southwest from the common corner of Sections 22, 23, 26 and 27, T. 4 S., R. 15 E.

This claim runs from the location monument or stake on which the notice is posted 200 feet in a southerly direction to the south center end monument or stake and 1,300 feet in a northerly direction from the location monument or stake to the north center end monument or stake, and is also marked by two corner monuments or stakes at each end of the claim, one on each side of and 300 feet from the center end monuments or stakes, making the claim in the form of a parallelogram.

The claim is bounded on the north by Chilito 12, on the east by Chilito Extension 1 and on the west by Chilito 8, excepting from this location conflicting portions of Black Eagle Nos. 4 and 5.

Dated and posted on the ground this 6<sup>th</sup> day of December, 1967.

Mary A. Beard, Silas W. Lehmer and Esther B. Lehmer, Louise Adams, Rudolph C. Velasco and Irene A. Velasco, George P. Bartlett and Betty V. Bartlett, Juana C. Velasco, Bernardo C. Velasco and Consuelo P. Velasco, Locators

By Bernardo C. Velasco  
Agent

AMC 67013

RECEIVED  
B.L.M. AZ STATE OFFICE  
DEC 13 3 00 AM '79  
PHOENIX, ARIZONA



187672

# Notice of Mining Location

## LODE CLAIM

TO ALL WHOM IT MAY CONCERN:

This Mining Claim the name of which is the Chillito 9

Mining Claim, situate on lands belonging to the United States of America, and in which there are valuable mineral deposits, was entered upon and located for the purpose of exploration and purchase by Kennecott Copper Corporation, a New York Corporation

(Locator must insert either "a citizen of the United States," or who has declared his intention to become a citizen of the United States.)

the undersigned on the 18th day of September, 1948

The length of this claim is 1500 feet  
and 11 claims 1100 feet  
in a Southerly direction and 400  
feet in a Northerly direction from  
the center of the discovery shaft, at which this notice is posted, lengthwise of the claim, together with  
300 feet in width of the surface grounds, on each side of the center of said Claim.

The general course of the lode deposit and premises is from the North  
to the South

The claim is situated and located in the Banner Mining District, in  
Gila County, in the State of Arizona, about 5 miles  
in a Northwesterly direction from Hayden, Arizona and is bounded on  
the E. by Chillito 10; on the W. by Chillito 8; and on the N. by Chillito 12. Located in  
S. E. 1/4 of section 27; T. 4S. R. 15 E.

The surface boundaries of the claim are marked upon the ground as follows: Beginning at a mound of stone  
at a point in a Northerly direction 400 feet from  
the discovery shaft (at which this notice is posted) being in the center of the North  
end line of said claim; thence S. 79° 53' E. 300 feet to a mound of stone  
being the Northeast corner of said claim; thence  
S. 10° 07' W. 1500 feet to a mound of stone, being at the  
Southeast corner of said claim; thence N. 79° 53' W. 300 feet  
to a mound of stone at the center of the South end of said claim;  
thence N. 79° 53' W. 300 feet to a mound of stone, being at the  
Southwest corner of said claim; thence N. 10° 07' E. 1500  
feet to a mound of stone at the Northwest corner of said claim;  
thence S. 79° 53' E. 300 feet to the place of beginning.

Dated and posted on the grounds this 18th day of September, 1948

Kennecott Copper Corporation  
Robt. W. Thomas

Wm. Nickerson  
A D

Filed and recorded at the request of Kennecott Copper Corporation  
on the 20th day of September, A. D. 1948, at 45 minutes past 10 o'clock A. M.

Joseph Kinsman  
County Recorder.

By \_\_\_\_\_ Deputy Recorder.

RECEIVED  
B.L.M. AZ STATE OFFICE  
PHOENIX, ARIZONA

OCT 3 10 00 AM '49  
MAP FILED IN 66892

SUPPLEMENTAL INFORMATION FORM

(B.L.M. ORGANIC ACT)

The name of this claim is BLACK EAGLE # 1, which  
 is recorded in Book 49, Mines at page  
550 in the office of the Recorder  
 of GILA County, Arizona.

The latest amendment of the aforesaid claim is the \_\_\_\_\_  
 \_\_\_\_\_ claim and recorded in \_\_\_\_\_  
 \_\_\_\_\_ at page \_\_\_\_\_.

The current owner is KENNECOTT COPPER CORPORATION, % MINE  
 ENGINEERING DEPARTMENT, whose address is Hayden, Arizona  
 85235.

This is a LODE claim which was  
 located on JULY 1 in the year  
 of 1953.

This claim is situated in SW<sup>1</sup>  
 of Section (s) 27, Township 4S,  
 Range 15E, G. & S. R. B. & M.

RECEIVED  
 B.L.M. AZ STATE OFFICE  
 OCT 3 10 00 AM '79  
 PHOENIX, ARIZONA

A MC 67014

RECEIVED  
B.L.M. AZ STATE OFFICE

OCT 3 10 00 AM '79

PHOENIX, ARIZONA

Conceded  
189497

NOTICE OF LOCATION

NOTICE IS HEREBY GIVEN That the BLACK EAGLE GROUP #1 Mining Claim was located by Marion W. Byrd, H. Reese Pew & Tom-Casias on this 1st day of July 1 1953, for mining purposes. Said claim is 1500 feet in length along the vein or deposit of mineral-bearing rock in place and 300 feet in width on each side of the center of said vein or deposit, from end to end of said claim. The general course of this claim is Northeasterly and Southwesterly and is situated in the Banning Mining District Gila County, Arizona, about 3 miles No Northwesterly of Hayden (Write on above lines the distance and direction the claim is from some permanent and natural object, such as a mountain, peak, stream, etc.)

This claim runs from the discovery monument, or stake on which the notice is posted, 600 feet in a Northeasterly direction to the North center end monument, or stake, and 900 feet in a Southwesterly direction from the aforesaid location monument, or stake, to the South center end monument or stake, and is also marked by two corner monuments, or stakes, at each end of said claim, one on each side of and 300 feet from the center end monuments, or stakes, making the claim in the form of a parallelogram.

Marion W. Byrd  
H. Reese Pew  
Tom C. Casias  
Locator\_.

Witness:  
Remola Pew

Filed and recorded at the request of M. W. Byrd on the 26th day of August, A. D., 1953 at 20 minutes past 9 o'clock A. M.

Joseph Kinsman, County Recorder.

MAP FILED IN 189497

SUPPLEMENTAL INFORMATION FORM

(B.L.M. ORGANIC ACT)

The name of this claim is BLACK EAGLE # 2, which  
 is recorded in Book 49, Mines at page  
550 in the office of the Recorder  
 of GILA County, Arizona.

The latest amendment of the aforesaid claim is the \_\_\_\_\_  
 \_\_\_\_\_ claim and recorded in \_\_\_\_\_  
 \_\_\_\_\_ at page \_\_\_\_\_.

The current owner is KENNECOTT COPPER CORPORATION, % MINE  
 ENGINEERING DEPARTMENT, whose address is Hayden, Arizona  
 85235.

This is a LODE claim which was  
 located on JULY 1 in the year  
 of 1953.

This claim is situated in SW<sup>1</sup>/<sub>4</sub>  
 of Section (s) 27, Township 4S,  
 Range 15E, G. & S. R. B. & M.

RECEIVED  
 B.L.M. AZ STATE OFFICE  
 OCT 3 10 00 AM '79  
 PHOENIX, ARIZONA

RECEIVED  
B.L.M. AZ STATE OFFICE

OCT 3 10 00 AM '79

PHOENIX, ARIZONA

Compared  
189498

NOTICE OF LOCATION

NOTICE IS HEREBY GIVEN That the BLACK EAGLE Group #2 Mining Claim was located by Marion W. Byrd, H. Reese Pew & Tom-Casias on this 1st day of JULY 1953, for mining purposes. Said claim is 600 feet in length along the vein or deposit of mineral-bearing rock in place and 300 feet in width on each side of the center of said vein or deposit, from end to end of said claim. The general course of this claim is North-Easterly and Southwesterly and is situated in the Banning Mining District Gila County, Arizona, about 3 miles north westerly of Hayden (Write on above lines the distance and direction the claim is from some permanent and natural object, such as a mountain, peak, stream, etc.)

This claim runs from the discovery monument, or stake on which the notice is posted, 800 feet feet in a Northerly direction to the North center end monument, or stake, and 700 feet in a Southerly direction from the aforesaid location monument, or stake, to the South center end monument or stake, and is also marked by two corner monuments, or stakes, at each end of said claim, one on each side of and 300 feet from the center end monuments, or stakes, making the claim in the form of a parallelogram.

Marion W. Byrd  
H. Reese Pew  
Tom C. Casias  
Locator\_.

Witness: Remola Pew

Filed and recorded at the request of M. W. Byrd on the 26th day of August, A. D., 1953 at 20 minutes past 9 o'clock A. M.

Joseph Kinsman, County Recorder.

MAP FILED IN 66892

SUPPLEMENTAL INFORMATION FORM

(B.L.M. ORGANIC ACT)

The name of this claim is BLACK EAGLE # 3, which  
is recorded in Book 49, Mines at page  
551 in the office of the Recorder  
of GILA County, Arizona.

The latest amendment of the aforesaid claim is the \_\_\_\_\_  
claim and recorded in \_\_\_\_\_  
at page \_\_\_\_\_.

The current owner is KENNECOTT COPPER CORPORATION, % MINE  
ENGINEERING DEPARTMENT, whose address is Hayden, Arizona  
85235.

This is a LODE claim which was  
located on JULY 1 in the year  
of 1953.

This claim is situated in SW $\frac{1}{4}$   
of Section (s) 27, Township 4S,  
Range 15E, G. & S. R. B. & M.

RECEIVED  
BLM. AZ STATE OFFICE  
OCT 3 10 00 AM '79  
PHOENIX, ARIZONA

A MC 6701

RECEIVED  
B.L.M. AZ STATE OFFICE

OCT 3 10 00 AM '79

PHOENIX, ARIZONA

Cancelled  
139499

NOTICE OF LOCATION

NOTICE IS HEREBY GIVEN That the BLACK EAGLE GROUP #3 Mining Claim was located by MARION W. BYRD, H. Reese Pew & Tom-Casias on this 1st day of JULY 1953, for mining purposes. Said claim is 1500 feet in length along the vein or deposit of mineral-bearing rock in place and 300 feet in width on each side of the center of said vein or deposit, from end to end of said claim. The general course of this claim is Northeasterly and Southwesterly and is situated in the Banning Mining District Gila County, Arizona, about 3 miles North Westerly from Hayden (Write on above lines the distance and direction the claim is from some permanent and natural object, such as a mountain, peak, stream, etc.)

This claim runs from the discovery monument, or stake on which the notice is posted, 600 feet feet in a Northerly easterly direction to the North center end monument, or stake, and 900 feet in a South westerly direction from the aforesaid location monument, or stake, to the South center end monument or stake, and is also marked by two corner monuments, or stakes, at each end of said claim, one on each side of and 300 feet from the center end monuments, or stakes, making the claim in the form of a parallelogram.

Marion W. Byrd  
H. Reese Pew  
Tom C. Casias

Locator\_.

---  
Remola Few

Filed and recorded at the request of M. W. Byrd on the 26th day of August, A. D., 1953 at 20 minutes past 9 o'clock A. M.

Joseph Kirkman, County Recorder.

MAP FILED IN 139499

SUPPLEMENTAL INFORMATION FORM

(B.L.M. ORGANIC ACT)

The name of this claim is BLACK EAGLE # 4, which is recorded in Book 49, Mines at page 551 in the office of the Recorder of GILA County, Arizona.

The latest amendment of the aforesaid claim is the \_\_\_\_\_ claim and recorded in \_\_\_\_\_ at page \_\_\_\_\_.

The current owner is KENNECOTT COPPER CORPORATION, % MINE ENGINEERING DEPARTMENT, whose address is Hayden, Arizona 85235.

This is a LODE claim which was located on JULY 1 in the year of 1953.

This claim is situated in NE<sup>1</sup>/<sub>4</sub>, SE<sup>1</sup>/<sub>4</sub>, SW<sup>1</sup>/<sub>4</sub> of Section (s) 27, Township 4S, Range 15E, G. & S. R. B. & M.

RECEIVED  
B.L.M. STATE OFFICE  
PHOENIX, ARIZONA  
OCT 3 10 00 AM '79



RECEIVED  
B.L.M. AZ STATE OFFICE

OCT 3 10 00 AM '79

PHOENIX, ARIZONA

Compared  
189500

## NOTICE OF LOCATION

NOTICE IS HEREBY GIVEN That the BLACK EAGLE GROUP #4 Mining Claim was located by Marion W. Byrd H. Reese Pew & Tom-Casias on this 1st day of JULY 1 1953, for mining purposes. Said claim is 1500 feet in length along the vein or deposit of mineral-bearing rock in place and 300 feet in width on each side of the center of said vein or deposit, from end to end of said claim. The general course of this claim is Northeasterly and Southwesterly and is situated in the Banning Mining District GILA County, Arizona, about 3 miles North westerly of Hayden (Write on above lines the distance and direction the claim is from some permanent and natural object, such as a mountain, peak, stream, etc.)

This claim runs from the discovery monument, or stake on which the notice is posted, 500 feet in a Northerly direction to the North center end monument, or stake, and 700 feet in a Southerly direction from the aforesaid location monument, or stake, to the South center end monument or stake, and is also marked by two corner monuments, or stakes, at each end of said claim, one on each side of and 300 feet from the center end monuments, or stakes, making the claim in the form of a parallelogram.

Marion W. Byrd  
H. Reese Pew  
Tom C. Casias

Locator\_.

Witness:

Remola Pew

Filed and recorded at the request of M. W. Byrd on the 26th day of August, A. D., 1953  
20 minutes past 9 o'clock A. M.

Joseph Kinsman, County Recorder.

MAP FILED IN

166892

SUPPLEMENTAL INFORMATION FORM

(B.L.M. ORGANIC ACT)

The name of this claim is BLACK EAGLE # 5, which  
 is recorded in Book 49, Mines at page  
551 in the office of the Recorder  
 of GILA County, Arizona.

The latest amendment of the aforesaid claim is the \_\_\_\_\_  
 \_\_\_\_\_ claim and recorded in \_\_\_\_\_  
 \_\_\_\_\_ at page \_\_\_\_\_.

The current owner is KENNECOTT COPPER CORPORATION, % MINE  
 ENGINEERING DEPARTMENT, whose address is Hayden, Arizona  
 85235.

This is a LODE claim which was  
 located on JULY 1 in the year  
 of 1953.

This claim is situated in NE<sup>1</sup>/<sub>4</sub>, SE<sup>1</sup>/<sub>4</sub>  
 of Section (s) 27, Township 4S,  
 Range 15E, G. & S. R. B. & M.

RECEIVED  
 BLM. AZ STATE OFFICE  
 OCT 3 10 00 AM '79  
 PHOENIX, ARIZONA

RECEIVED  
B.L.M. AZ STATE OFFICE

OCT 3 10 00 AM '79

PHOENIX, ARIZONA

Numbered  
169501

NOTICE OF LOCATION

NOTICE IS HEREBY GIVEN That the BLACK EAGLE GROUP #5 Mining Claim was located by Marion W. Byrd, H Reese Pew & Tom-Casias on this 1st day of JULY 1953, for mining purposes. Said claim is 1500 feet in length along the vein or deposit of mineral-bearing rock in place and 300 feet in width on each side of the center of said vein or deposit, from end to end of said claim. The general course of this claim is Northeasterly and Southwesterly and is situated in the Banning Mining District Gila County, Arizona, about 3 miles North westerly from Hayden (Write on above lines the distance and direction the claim is from some permanent and natural object, such as a mountain, peak, stream, etc.)

This claim runs from the discovery monument, or stake on which the notice is posted, 1200 feet in a Northerly direction to the North center end monument, or stake, and 300 feet in a Southerly direction from the aforesaid location monument, or stake, to the South center end monument or stake, and is also marked by two corner monuments, or stakes, at each end of said claim, one on

each side of and 300 feet from the center end monuments, or stakes, making the claim in the form of a parallelogram.

Marion W. Byrd  
H. Reese Pew  
Tom C. Casias  
Locator\_.

Witness:  
Remola Pew

Filed and recorded at the request of M. W. Byrd on the 26th day of August, A. D., 1953 at 20 minutes past 9 o'clock A. M.

Joseph Kinsman, County Recorder.

FILED IN 166892

SUPPLEMENTAL INFORMATION FORM

(B.L.M. ORGANIC ACT)

The name of this claim is BLACK EAGLE # 6, which is recorded in Book 49, Mines at page 552 in the office of the Recorder of GILA County, Arizona.

The latest amendment of the aforesaid claim is the \_\_\_\_\_ claim and recorded in \_\_\_\_\_ at page \_\_\_\_\_.

The current owner is KENNECOTT COPPER CORPORATION, % MINE ENGINEERING DEPARTMENT, whose address is Hayden, Arizona 85235.

This is a LODE claim which was located on JULY 1 in the year of 1953.

This claim is situated in NE<sup>1</sup>/<sub>4</sub>, SE<sup>1</sup>/<sub>4</sub> of Section (s) 27, Township 4S, Range 15E, G. & S. R. B. & M.

RECEIVED  
B.L.M. AZ STATE OFFICE  
PHOENIX, ARIZONA  
OCT 3 10 00 AM '79

RECEIVED  
B.L.M. AZ STATE OFFICE

189502

NOTICE OF LOCATION  
Oct 3 10 00 AM '79

NOTICE IS HEREBY GIVEN That the BLACK EAGLE ~~CROOK~~ MINING Claim was located by Marion W. Byrd, H Reese Pew & Tom-Casias on this 1st day of JULY 1953, for mining purposes. Said claim is 1500 feet in length along the vein or deposit of mineral-bearing rock in place and 300 feet in width on each side of the center of said vein or deposit, from end to end of said claim. The general course of this claim is Northeasterly and Southwesterly and is situated in the Banning Mining District Gila County, Arizona, about 3 miles North Westerly from Hayden (Write on above lines the distance and direction the claim is from some permanent and natural object, such as a mountain, peak, stream, etc.)

This claim runs from the discovery monument, or stake on which the notice is posted, 1200 feet in a Northerly direction to the North center end monument, or stake, and 300 feet in a Southeast-erly direction from the aforesaid location monument, or stake, to the South center end monument or stake, and is also marked by two corner monuments, or stakes, at each end of said claim, one on each side of and 300 feet from the center end monuments, or stakes, making the claim in the form of a parallelogram.

Marion W. Byrd  
H. Reese Pew  
Tom C. Casias

Locator\_.

Witness:  
Remola Pew

Filed and recorded at the request of M. W. Byrd on the 26th day of August, A. D., 1953 at 20 minutes past 9 o'clock A. M.

Joseph Kinsman, County Recorder.

MAP FILED IN

66892

SUPPLEMENTAL INFORMATION FORM

(B.L.M. ORGANIC ACT)

The name of this claim is FRACTION NO. 6, which  
 is recorded in Docket 160 at page  
511 in the office of the Recorder  
 of GILA County, Arizona.

The latest amendment of the aforesaid claim is the \_\_\_\_\_  
FRACTION NO. 6 claim and recorded in \_\_\_\_\_  
Docket 250 at page 456.

The current owner is KENNECOTT COPPER CORPORATION, % MINE  
 ENGINEERING DEPARTMENT, whose address is Hayden, Arizona  
 85235.

This is a LODE claim which was  
 located on DECEMBER 12 in the year  
 of 1963.

This claim is situated in NW<sup>1</sup>, SW<sup>1</sup>  
 of Section (s) 27, Township 4S,  
 Range 15E, G. & S. R. B. & M.

RECEIVED  
 B.L.M. AZ STATE OFFICE  
 PHOENIX, ARIZONA  
 OCT 3 10 00 AM '79

AMENDED

# Notice of Mining Location

LODE CLAIM

TO ALL WHOM IT MAY CONCERN:

This Mining Claim, the name of which is the Fraction No. 6 Mining Claim, situate on lands belonging to the United States of America, and in which there are valuable mineral deposits, was entered upon and located for the purpose of exploration and purchase by KENNECOTT COPPER CORPORATION

By Harold W. Bishop, a citizen of the United States

(Locator must insert either "a citizen of the United States" or "who has declared his intention of becoming a citizen of the United States.")

the undersigned, on the 19th day of December, 1968

The length of this claim is 1500 feet,

and 1 claim 800 feet,

in a northerly direction and 700

feet in a southerly direction from

the center of the discovery shaft, at which this notice is posted, lengthwise of the claim, to-

gether with 300 feet in width of the surface grounds, on the west & 25 ft. on the

the center of said claim The general course of the lode deposit and premises is from the

north to the south

The claim is situated and located in the Banner Mining District, in

Gila County, in the State of Arizona, about one mile

in a southwesterly direction from the section corner

common to Sections 22, 23, 26 and 27, T4S, R15E, G. & S. R. B. & M.

The surface boundaries of the claim are marked upon the ground as follows: Beginning at a monument or stake

at a point in a southerly direction 700 feet from

the discovery shaft (at which this notice is posted), being in the center of the south

end line of said claim; thence west, 300 feet to a monument

or stake, being the southwest corner of said claim; thence

north, 1500 feet to a monument or stake, being at the

northwest corner of said claim; thence east, 300 feet

to a monument or stake at the center of the north end of said claim;

thence east, 25 feet to a monument or stake being at the

northeast corner of said claim; thence south, 1500 feet

to a monument or stake at the southeast corner of said claim;

thence west, 25 feet to the place of beginning.

All done under the provisions of the laws of the United States, and the State of Arizona.

This is an amended Location Notice of the Fraction No. 6

Mining Claim, located by the Bear Creek Mining Company -- Amended Notice

on the 29th day of

December, 1967, and recorded in BXXH Docket 216 of Record of Mines, at

page 538, in the office of the County Recorder of the aforesaid County of Gila

to which reference is hereby made, and this amended Location Notice is made and posted to

correct errors in the description in the said original Location Notice Fraction No. 6

Dated and posted on the grounds this 19th day of December, 1968.

KENNECOTT COPPER CORPORATION

By Harold W. Bishop

A MC 67020

RECEIVED  
COUNTY RECORDER'S OFFICE

MAP FILED IN 66892

NOTICE OF LOCATION

NOTICE IS HEREBY GIVEN That the FRACTION No. 6 Mining Claim was located by BEAR CREEK MINING CO., A Citizen of the United States on this 12 day of DECEMBER, 1963, for mining purposes. Said claim is 1500 feet in length along the vein or deposit of mineral-bearing rock in place and 300 feet in width on each side of the center of said vein or deposit, from end to end of said claim. The general course of this claim is NORTH-SOUTH and is situated in the BANNER Mining District GILA County, Arizona, about THREE MILES NORTHWEST OF HAUDEN, ARIZONA.

(Write on above lines the distance and direction the claim is from some permanent and natural object, such as a mountain, peak, stream, etc.)

This claim runs from the discovery monument, or stake on which the notice is posted, 650 feet in a NORTHERLY direction to the NORTH center end monument, or stake, and 850 feet in a SOUTHERLY direction from the aforesaid monument, or stake, to the SOUTH center end monument or stake, and is also marked by two corner monuments, or stakes, at each end of said claim, one on each side of and 300 feet from the center end monuments, or stakes, making the claim in the form of a parallelogram.

BEAR CREEK MINING CO. by Sanford A. Taylor

Locator

RECEIVED B.L.M. AZ STATE OFFICE Oct 3 10 00 AM '79 PHOENIX, ARIZONA

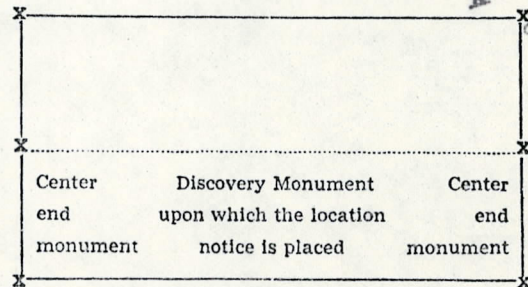
How to fill out a location notice:

NOTICE OF LOCATION

Notice is hereby given that the...COPPER KING... Mining Claim was located by...JOHN DOE AND RICHARD ROE...on this the...11th...day of...June... 1946, for mining purposes. Said claim is 1500 feet in length along this vein or deposit of mineral-bearing rock in place, and 300 feet in width on each side of the center of said vein or deposit from end to end of claim. The general course of this claim is...NORTH AND SOUTH and it is situated in the...WRIGHTON...mining district...SANTA CRUZ... County, Arizona, about ...TWO MILES...SOUTHEAST FROM ROCK PEAK... This claim runs from the discovery monument or stake, upon which the notice is posted...750...feet in a SOUTHERLY... direction to the ...SOUTHERLY... center end monument, or stake, and ...750... feet in a ...NORTHERLY... direction from the aforesaid location monument, or stake, to the ...NORTHERLY... center end monument, or stake, and is also marked by two corner monuments, or stakes, at each end of said claim, one on each side of and 300 feet from the center end monuments, or stakes, making claim in the form of a parallelogram.

JOHN DOE, RICHARD ROE, Locators.

How to fill out a location notice:



Stone monuments must be three feet high. Stakes must be four feet above ground and substantial, no thickness is specified.

You can record as soon as you locate if you desire to, and do your location work at any time within 90 days from date of location.

STATE OF ARIZONA, County of Gila, ss: I do hereby certify that the within instrument was filed and recorded at request of Sanford A. Taylor

Date Mar. 12, 1964 Time 1:20 P. M., Docket 160 Official Records Page 511 Records of Gila County, Arizona.

WITNESS my hand and official seal the day and year first above written.

DORIS PARKIN, County Recorder

By Mary V. De Paoli Deputy.

269207

MAP FILED IN 66892



SUPPLEMENTAL INFORMATION FORM

(B.L.M. ORGANIC ACT)

The name of this claim is DICK 17, which  
is recorded in Docket 62 at page  
354 in the office of the Recorder  
of Gila County, Arizona.

The latest amendment of the aforesaid claim is the \_\_\_\_\_  
claim and recorded in \_\_\_\_\_  
at page \_\_\_\_\_.

The current owner is KENNECOTT COPPER CORPORATION, % MINE  
ENGINEERING DEPARTMENT, whose address is Hayden, Arizona  
85235.

This is a Placer claim which was  
located on October 6 in the year  
of 1956.

This claim is situated in E<sup>1</sup>/<sub>2</sub>NE<sup>1</sup>/<sub>4</sub>NE<sup>1</sup>/<sub>4</sub>  
of Section (#) 11, Township 5 South,  
Range 15 East, G. & S. R. B. & M.

RECEIVED  
BLM. STATE OFFICE  
OCT 3 10 00 AM '79  
PHOENIX, ARIZONA

# Notice of Mining Location

MC

67022

## PLACER CLAIM

TO ALL WHOM IT MAY CONCERN:

This Placer Mining Claim, the name of which is the DICK 17

Placer Mining Claim, situate on lands belonging to the United States of America, and being a form of valuable mineral deposit other than in veins or lodes of quartz or other rock in place, was entered upon and located for the purpose of exploration and purchase by

KENNECOTT COPPER CORPORATION, a corporation,

HAYDEN, ARIZONA 85295

(Locator must insert either "a citizen of the United States" or "who has declared his intention to become a citizen of the United States") the undersigned, on the 6th day of October, 1956

It claims 20 acres thereof, and have marked the same on the ground as follows: Beginning at the northeast corner of the E $\frac{1}{2}$ N $\frac{1}{2}$ NE $\frac{1}{2}$  Sec. 11, T. 5-S, R. 15-E, G&SRM, Arizona, which is the northeast corner  
(If the land be surveyed land, make the starting point a corner of a rectilinear subdivision of such survey)  
of the claim,

at a post ~~(post stone of rock)~~ where this notice is posted; thence south 1320 feet to a post at the southeast corner of the claim; thence west 660 feet to post at the southwest corner of the claim; thence north 1320 feet to post at the northwest corner of the claim, thence east 660 feet to the place of beginning, containing 20 acres, all in

unknown Mining District, in the County of Gila, in the State of Arizona,

~~and~~ is ~~director of~~ the said placer mining claim conforming with the E $\frac{1}{2}$ N $\frac{1}{2}$ NE $\frac{1}{2}$  Sec. 11, T. 5-S, R. 15-E, G&SRM, Arizona, and its northeast corner being identical with the northeast section corner of said Sec. 11.

~~All done under the provisions of Chapter Six of Title XXXI of the Revised Statutes of the United States and of an Act of the Congress of the United States approved March 3, 1874, and of the laws of the Territory of Arizona, approved March 10, 1892, and of the laws of the United States and of the State of Arizona.~~

Dated and posted on the ground this 6th day of October, 1956

KENNECOTT COPPER CORPORATION

By A. Morris  
Gen. Mgr.

NOTE—If the location is upon surveyed lands, the claim must conform to such survey by rectilinear subdivisions.

STATE OF ARIZONA, County of Gila, ss: I do hereby certify that the within instrument was filed and recorded at request of Kennecott Copper Corporation

Date October 6th, 1956 Time 11:50 A.M., Docket 62 Official Records Page 354  
Records of Gila County, Arizona.

WITNESS my hand and official seal the day and year first above written.

JOSEPH KINSMAN, County Recorder

By Joseph Kinsman

218796

RECEIVED  
STATE OFFICE  
MAP FILED IN  
66892

SUPPLEMENTAL INFORMATION FORM

(B.L.M. ORGANIC ACT)

The name of this claim is DICK 18, which is recorded in Docket 62 at page 355 in the office of the Recorder of Gila County, Arizona.

The latest amendment of the aforesaid claim is the \_\_\_\_\_ claim and recorded in \_\_\_\_\_ at page \_\_\_\_\_.

The current owner is KENNECOTT COPPER CORPORATION, % MINE ENGINEERING DEPARTMENT, whose address is Hayden, Arizona 85235.

This is a Placer claim which was located on October 6 in the year of 1956.

This claim is situated in W<sup>1</sup>/<sub>2</sub>NE<sup>1</sup>/<sub>4</sub>NE<sup>1</sup>/<sub>4</sub> of Section (~~8~~) 11, Township 5 south, Range 15 East, G. & S. R. B. & M.

RECEIVED  
BLM. AZ STATE OFFICE  
PHOENIX, ARIZONA  
OCT 3 10 00 AM '79

# Notice of Mining Location MC

67022

## PLACER CLAIM

TO ALL WHOM IT MAY CONCERN:

This Placer Mining Claim, the name of which is the DICK 18

Placer Mining Claim, situate on lands belonging to the United States of America, and being a form of valuable mineral deposit other than in veins or lodes of quartz or other rock in place, was entered upon and located for the purpose of exploration and purchase by

KENNECOTT COPPER CORPORATION, a corporation,

HAYDEN, ARIZONA 85235

(Locator must insert either "a citizen of the United States" or "who has declared his intention to become a citizen of the United States") the undersigned, on the 6th day of October, 1956.

It claims 20 acres thereof, and have marked the same on the ground as follows: Beginning at the northeast corner of the W $\frac{1}{2}$ NE $\frac{1}{4}$ NE $\frac{1}{4}$  Sec. 11, T. 5-S., R. 15-E, G&SRM, Arizona, which is the northeast corner of the claim,  
(If the land be surveyed land, make the starting point a corner of a rectilinear subdivision of such survey)

at a post ~~at the northeast corner of the claim~~ where this notice is posted thence south 1320 feet to a post at the southeast corner of the claim, thence west 660 feet to post at the southwest corner of the claim, thence north 1320 feet to post at the northwest corner of the claim, thence east 660 feet to the place of beginning, containing 20 acres, all in unknown

Mining District, in the County of Gila, in the State of Arizona, ~~about~~ south ~~direction from~~ said placer mining claim conforming with the W $\frac{1}{2}$ NE $\frac{1}{4}$ NE $\frac{1}{4}$  Sec. 11, T. 5-S, R. 15-E, G&SRM, Arizona, and its northeast corner being 660 feet westerly from the northeast section corner of said Sec. 11.

All done under the provisions of ~~Chapter Six of Title XXXII of the Revised Statutes of the United States and of Article 10 of the General Assembly of Arizona, entitled "An Act to Revise and Codify the Laws of the Territory of Arizona, and to bring them into conformity with the laws of the United States and of the State of Arizona."~~  
Dated and posted on the ground this 6th day of October, 1956.

KENNECOTT COPPER CORPORATION  
By A. Morris  
Gen. Mgr.

NOTE—If the location is upon surveyed lands, the claim must conform to such survey by rectilinear subdivisions.

RECEIVED  
BLM. AZ STATE OFFICEMAP FILED IN  
OCT 7 10 00 AM '56  
PHOENIX, ARIZONA  
66892

STATE OF ARIZONA, County of Gila, ss:  
I do hereby certify that the within instrument was filed and recorded at request of Kennecott Copper Corporation  
Date October 6, 1956 Time 11:50 A. M. Docket 62 Official Records Page 355  
Records of Gila County, Arizona.

WITNESS my hand and official seal the day and year first above written.  
JOSEPH KINSMAN, County Recorder.

SUPPLEMENTAL INFORMATION FORM

(B.L.M. ORGANIC ACT)

The name of this claim is DICK 19, which is recorded in Docket 62 at page 356 in the office of the Recorder of Gila County, Arizona.

The latest amendment of the aforesaid claim is the \_\_\_\_\_ claim and recorded in \_\_\_\_\_ at page \_\_\_\_\_.

The current owner is KENNECOTT COPPER CORPORATION, % MINE ENGINEERING DEPARTMENT, whose address is Hayden, Arizona 85235.

This is a Placer claim which was located on October 6 in the year of 1956.

This claim is situated in E<sup>1</sup>/<sub>2</sub>NW<sup>1</sup>/<sub>4</sub>NE<sup>1</sup>/<sub>4</sub> of Section (x) 11, Township 5 South, Range 15 East, G. & S. R. B. & M.

RECEIVED  
BLM. STATE OFFICE  
OCT 3 10 00 AM '79  
PHOENIX, ARIZONA

# Notice of Mining Location

67023

## PLACER CLAIM

TO ALL WHOM IT MAY CONCERN:

This Placer Mining Claim, the name of which is the DICK 19

Placer Mining Claim, situate on lands belonging to the United States of America, and being a form of valuable mineral deposit other than in veins or lodes of quartz or other rock in place, was entered upon and located for the purpose of exploration and purchase by

KENNECOTT COPPER CORPORATION, a corporation,

HAVERDA, ARIZONA 85235

(Locator must insert either "a citizen of the United States" or "who has declared his intention to become a citizen of the United States") the undersigned, on the 6th day of October, 1956

It claims 20 acres thereof, and have marked the same on the ground as follows: Beginning at the northeast corner of the E $\frac{1}{2}$ NW $\frac{1}{4}$  Sec. 11, T. 5-S, R. 15-E, G&SRM, Arizona, which is the northeast corner of the claim,  
(If the land be surveyed land, make the starting point a corner of a rectilinear subdivision of such survey)

at a post (post stands at the monument) where this notice is posted; thence south 1320 feet to a post at the southeast corner of the claim, thence west 660 feet to a post at the southwest corner of the claim, thence north 1320 feet to a post at the northwest corner of the claim, thence east 660 feet to the place of beginning, containing 20 acres, all in unknown

Mining District, in the County of Gila, in the State of Arizona, ~~about~~ ~~said~~ ~~placer~~ ~~mining~~ ~~claim~~ ~~conforming~~ ~~with~~ ~~the~~ ~~E $\frac{1}{2}$ NW $\frac{1}{4}$  Sec. 11, T. 5-S, R. 15-E, G&SRM, Arizona, and its northeast corner being 1320 feet westerly from the northeast section corner of said Sec. 11.~~

All done under the provisions of Chapter Sixty-Five, Title XXXIII of the Revised Statutes of the United States and of Article IX of the Constitution of the State of Arizona, and of the laws of the United States and of the State of Arizona.

Dated and posted on the ground this 6th day of October, 1956.

KENNECOTT COPPER CORPORATION

By C. P. Morris  
Gen. Mgr.

NOTE—If the location is upon surveyed lands, the claim must conform to such survey by

STATE OF ARIZONA, County of Gila, ss:  
I do hereby certify that the within instrument was filed and recorded at request of Kennecott Copper Corporation  
Date October 6, 1956 Time 11:50 A. M., Docket 62 Official Records Page 356  
Records of Gila County, Arizona.

WITNESS my hand and official seal the day and year first above written.

JOSEPH KINSMAN, County Recorder

By Joseph Kinoman

PHOENIX, ARIZONA

RECEIVED  
B.L.M. AZ STATE OFFICE  
OCT 3 10 00 AM '79

MAP FILED IN 66892

SUPPLEMENTAL INFORMATION FORM

(B.L.M. ORGANIC ACT)

The name of this claim is DICK 20, which is recorded in Docket 62 at page 357 in the office of the Recorder of Gila County, Arizona.

The latest amendment of the aforesaid claim is the \_\_\_\_\_ claim and recorded in \_\_\_\_\_ at page \_\_\_\_\_.

The current owner is KENNECOTT COPPER CORPORATION, % MINE ENGINEERING DEPARTMENT, whose address is Hayden, Arizona 85235.

This is a Placer claim which was located on October 6 in the year of 1956.

This claim is situated in W<sup>1</sup>/<sub>2</sub>NW<sup>1</sup>/<sub>4</sub>NE<sup>1</sup>/<sub>4</sub> of Section (x) 11, Township 5 South, Range 15 East, G. & S. R. B. & M.

RECEIVED  
B.L.M. AZ STATE OFFICE  
OCT 3 10 00 AM '79  
PHOENIX, ARIZONA

# Notice of Mining Location

62 PAGE 357

A MC

67024

## PLACER CLAIM

TO ALL WHOM IT MAY CONCERN:

This Placer Mining Claim, the name of which is the DICK 20

Placer Mining Claim, situate on lands belonging to the United States of America, and being a form of valuable mineral deposit other than in veins or lodes of quartz or other rock in place, was entered upon and located for the purpose of exploration and purchase by

KENNECOTT COPPER CORPORATION, a corporation,

HAYDEN, ARIZONA 85735

(Locator must insert either "a citizen of the United States" or "who has declared his intention to become a citizen of the United States") the undersigned, on the 6th day of October, 1956

It claims 20 acres thereof, and have marked the same on the ground as follows: Beginning at the northeast corner of the W $\frac{1}{2}$ NW $\frac{1}{4}$ NE $\frac{1}{4}$  Sec. 11, T. 5-S, R. 15-E, G&SRM, Arizona, which is the northeast corner  
(If the land be surveyed land, make the starting point a corner of a rectilinear subdivision of such survey)  
of the claim.

at a post where this notice is posted; thence south 1320 feet to a post at the southeast corner of the claim, thence west 660 feet to a post at the southwest corner of the claim, thence north 1320 feet to a post at the northwest corner of the claim, thence east 660 feet to the place of beginning, containing 20 acres, all in unknown

Mining District, in the County of Gila, in the State of Arizona, about xxx direction from said placer mining claim conforming with the W $\frac{1}{2}$ NW $\frac{1}{4}$ NE $\frac{1}{4}$  Sec. 11, T. 5-S, R. 15-E, G&SRM, Arizona, and its northeast corner being 1980 feet westerly from the northeast section corner of said Sec. 11.

All done under the provisions of ~~Chapter Six of Title XXXIV of the Revised Statutes of the United States and of an Act of the General Assembly of Arizona entitled "An Act to Revise and Conform to the Laws of the Territory of Arizona Approved March 15, 1901"~~ the laws of the United States and of the State of Arizona.  
Dated and posted on the ground this 6th day of October, 1956

KENNECOTT COPPER CORPORATION

By W. Morris  
Gen. Mgr.

NOTE—If the location is upon surveyed lands, the claim must conform to such survey by rectilinear subdivisions.

STATE OF ARIZONA, County of Gila, ss:  
I do hereby certify that the within instrument was filed and recorded at request of Kennecott Copper Corporation  
Date October 6, 1956 Time 11:50 A. M. Docket 62 Official Records Page 357  
Records of Gila County, Arizona.

WITNESS my hand and official seal the day and year first above written.

JOSEPH KINSMAN, County Recorder.

By Joseph Kinsman

2187-9

RECEIVED  
BLM. AZ STATE OFFICE  
OCT 3 10 00 AM '79  
PHOENIX, ARIZONA

MAP FILED IN

66892



SUPPLEMENTAL INFORMATION FORM

(B.L.M. ORGANIC ACT)

The name of this claim is WEDGE NO. 1, which  
 is recorded in Docket 431 at page  
418 in the office of the Recorder  
 of PINAL County, Arizona.

The latest amendment of the aforesaid claim is the \_\_\_\_\_  
 \_\_\_\_\_ claim and recorded in \_\_\_\_\_  
 \_\_\_\_\_ at page \_\_\_\_\_.

The current owner is KENNECOTT COPPER CORPORATION, % MINE  
 ENGINEERING DEPARTMENT, whose address is Hayden, Arizona  
 85235.

This is a LODE claim which was  
 located on OCTOBER 27 in the year  
 of 1965.

This claim is situated in SW $\frac{1}{4}$   
 of Section (s) 11, Township 3S,  
 Range 13E, G. & S. R. B. & M.

RECEIVED  
 B.L.M. AZ STATE OFFICE  
 OCT 3 10 00 AM '79  
 PHOENIX, ARIZONA

3 #1 A MC

67025

### Notice of Mining Location

#### LODE CLAIM

TO ALL WHOM IT MAY CONCERN:

This Mining Claim, the name of which is the Wedge No. 1 Mining Claim, situate on land belonging to the United States of America, and in which there are valuable mineral deposits, was entered upon and located for the purpose of exploration and purchase by Kennecott Copper Corporation, C. R. Knous, Agent, a citizen of the United States

(Locator must insert either "A Citizen of the United States," or "Who has declared his intention to become a Citizen of the United States.") the undersigned, on the 27<sup>th</sup> day of October, 1965.

The length of this claim is 400 feet and I claim 335 feet in a southerly direction and 65 feet in a northerly direction from the center of the discovery shaft, at which this notice is posted, lengthwise of the claim together with 70 feet in width of the surface grounds, on each side of the center of said claim. The general course of the lode deposit and premises is from the north to the south.

The claim is situated and located in the Mineral Creek Mining District, in Pinal county, in the State of Arizona, about 3000 feet in a northwesterly direction from the section corner common to Sections 11, 12, 13, and 14, T3S, R13E, G. & S.R.B. & M.

The surface boundaries of the claim are marked upon the ground as follows:

Beginning at a wooden post, common to Corner 1, Mesa, USMS 3141 amended and Corner 2, Wedge, USMS 2614 at a point in a southerly direction 335 feet from the discovery shaft (at which this notice is posted), being in the center of the south

end line of said claim; thence southwesterly, 70 feet to a wooden post common to Corner 2, Mesa, USMS 3141 amended, being the south west corner of said claim thence northerly, 400 feet to a wooden post being at the north west corner of said claim; thence northeasterly, 70 feet to a wooden post at the center of the north end of this claim thence northeasterly, 70 feet to a wooden post, being at the north east corner of said claim; thence southerly, 400 feet to a wooden post at the south east corner of said claim; thence southwesterly, 70 feet to the place of beginning.

Dated and posted on the ground this 27<sup>th</sup> day of October, 1965  
C. R. Knous Kennecott Copper Corporation  
By: C. R. Knous (Agent) Locator(s)  
W. H. Bishop Witness

STATE OF ARIZONA }  
COUNTY OF Pinal } ss. 309632

I hereby certify that the within instrument was filed and recorded at request of Kennecott Copper Corp at H. W. Bishop, Rep

on OCT 28 1965 at 2:00 P.M., Docket

Page 431 Docket 418

Witness my hand and official seal the day and year aforesaid.

SOPHIE M. SMITH

County Recorder.  
By Emily James Deputy Recorder.

Indexed Photostat Blotted  
Compared  
INDEXED COMPARED

MAP FILED IN A MC 66892

RECEIVED  
B.L.M. AZ STATE OFFICE  
OCT 3 10 00 AM '79  
PHOENIX, ARIZONA

SUPPLEMENTAL INFORMATION FORM

(B.L.M. ORGANIC ACT)

The name of this claim is ADOBE, which  
 is recorded in Book 52, Mines at page  
493 in the office of the Recorder  
 of PINAL County, Arizona.

The latest amendment of the aforesaid claim is the \_\_\_\_\_  
ADOBE claim and recorded in \_\_\_\_\_  
Docket 372 at page 493.

The current owner is KENNECOTT COPPER CORPORATION, % MINE  
 ENGINEERING DEPARTMENT, whose address is Hayden, Arizona  
 85235.

This is a LODE claim which was  
 located on JULY 1 in the year  
 of 1943.

This claim is situated in SW<sup>1</sup>/<sub>4</sub>, SE<sup>1</sup>/<sub>4</sub> - NW<sup>1</sup>/<sub>4</sub>, NE<sup>1</sup>/<sub>4</sub>  
 of Section (s) 2 - 11, Township 3S,  
 Range 13E, G. & S. R. B. & M.

RECEIVED  
 B.L.M. AZ STATE OFFICE  
 PHOENIX, ARIZONA  
 OCT 3 10 00 AM '79

# Notice of Mining Location

## LODE CLAIM

### TO ALL WHOM IT MAY CONCERN:

This Mining Claim, the name of which is the Adobe  
Mining Claim, situate on lands belonging to the United States of America, and in which there  
are valuable mineral deposits, was entered upon and located for the purpose of exploration  
and purchase by Kennecott Copper Corporation  
A. P. Morris, Agent, a citizen of the United States

(Locator must insert either "a citizen of the United States" or "who has declared his intention of becoming a citizen of the United States.")  
the undersigned, on the 21<sup>st</sup> day of JANUARY, 1964.  
The length of this claim is 1500 feet,  
and 1 claim 135 feet,  
in a westerly direction and 1365  
feet in a easterly direction from  
the center of the discovery shaft, at which this notice is posted, lengthwise of the claim, to-  
gether with 300 feet in width of the surface grounds, on each side of  
the center of said claim. The general course of the lode deposit and premises is from the  
west to the east  
The claim is situated and located in the Mineral Creek Mining District, in  
Pinal County, in the State of Arizona, about 1200 feet  
in a westerly direction from the one quarter section  
corner common to sections 2 and 11, T3S, R13E, G. & S. R. B. M.

The surface boundaries of the claim are marked upon the ground as follows: Beginning  
at a wooden post in a rock monument  
at a point in a westerly direction 135 feet from  
the discovery shaft (at which this notice is posted), being in the center of the west  
end line of said claim; thence north, 300 feet to a wooden post in  
rock monument, being the north west corner of said claim; thence  
east, 1500 feet to a wooden post in a rock monument  
N.W. Cor. of Rustler No. 2 & north east corner of said claim; thence south, 300 feet  
to a wooden post in a rock monument at the center of the west end of Rustler No. 2  
thence south, 300 feet to a wooden post in a rock monument  
S.W. Cor. of Rustler No. 2 and south east corner of said claim; thence west, 1500 feet  
to a wooden post in a rock monument at the south west corner of said claim;  
thence north, 300 feet to the place of beginning.

All done under the provisions of the laws of the United States, and the State of Arizona.  
This is an amended Location Notice of the Adobe  
Mining Claim, located by Tom Stewart

on the 1st day of  
July, 1963, and recorded in Book 52 of Record of Mines, at  
page 493, in the office of the County Recorder of the aforesaid County of Pinal  
to which reference is hereby made, and this amended Location Notice is made and posted to  
correct errors in the description in the said original Location Notice

Dated and posted on the grounds this 21<sup>st</sup> day of JANUARY, 1964.

Witness: James W. [Signature] Kennecott Copper Corporation  
[Signature] By: A. P. Morris  
(Agent)

RECEIVED  
B. H. AZ STATE OFFICE  
OCT 3 10 00 AM '69

A MC 67026

Book of 721 2

A MC 67026

# Notice of Mining Location

## LODE CLAIM

TO ALL WHOM IT MAY CONCERN:

This mining claim, the name of which is the Adobe Mining Claim, situate on lands belonging to the United States of America, and in which there are valuable mineral deposits, was entered upon and located for the purpose of exploration and purchase by Tom Stewart, a citizen of the United States,

the undersigned, on the 1st day of July, 1943

The length of this claim is 1500 feet, and the claim is 1400 feet, in a East direction and 100 feet in a West direction from the center of the discovery shaft, at which this notice is posted, lengthwise of the claim, together with 300 feet in width of the surface grounds, on each side of the center of said claim.

The general course of the lode deposit and premises is from the discovery shaft <sup>east</sup> / to the east end of claim

The claim is situated and located in the Mineral Creek Mining District in Pinal County, in the State of Arizona, about 1 mile in a Northerly direction from Ray, Arizona.

The surface boundaries of the claim are marked upon the ground as follows: Beginning at East Center Monument

at a point in a East direction 1400 feet from the discovery shaft (at which this notice is posted), being in the center of the East end line of said claim; thence 300 feet to a monument, being the North East corner of said claim; thence 1500 feet to a monument being at the north west corner of said claim; thence 300 feet to a monument at the center of the west end of said claim; thence 300 feet to a monument, being at the south west corner of said claim; thence 1500 feet to a monument at the south east corner of said claim; thence 300 feet to the place of beginning.

Dated and posted on the grounds this 1st day of July, 1943.

Mrs. Tom Stewart  
(signing for)  
Tom Stewart

RECEIVED  
B.I.M. AZ STATE OFFICE  
Oct 3 11 00 AM '79  
PHOENIX, ARIZONA

MAP FILED IN A MC 66892

SUPPLEMENTAL INFORMATION FORM

(B.L.M. ORGANIC ACT)

The name of this claim is A HUNCH NO. 2, which  
 is recorded in Book 70, Mines at page  
151 in the office of the Recorder  
 of PINAL County, Arizona.

The latest amendment of the aforesaid claim is the \_\_\_\_\_  
A HUNCH NO. 2 claim and recorded in \_\_\_\_\_  
Docket 213 at page 35.

The current owner is KENNECOTT COPPER CORPORATION, % MINE  
 ENGINEERING DEPARTMENT, whose address is Hayden, Arizona  
 85235.

This is a LODE claim which was  
 located on NOVEMBER 27 in the year  
 of 1952.

This claim is situated in SW<sup>1</sup>/<sub>4</sub> - NW<sup>1</sup>/<sub>4</sub>  
 of Section (s) 12, Township 3S,  
 Range 13E, G. & S. R. B. & M.

RECEIVED  
 B.L.M. AZ STATE OFFICE  
 PHOENIX, ARIZONA  
 OCT 3 10 00 AM '79

STATE OF ARIZONA of Pinal; No. 176604 }  
I do hereby certify that the instrument was filed and recorded at request of Kennecott Copper  
by H. W. Bishop on SEP 20 1958 at 1:00 P. M., Docket 213 PAGE 35  
Page \_\_\_\_\_ Records of Pinal County, Arizona.

WITNESS my hand and official seal the day and INDEXED just above written.  
By EDWARD M. SMITH County Recorder, Deputy.  
COMPARED



AMENDED

DOCKET 213 PAGE 35

# Notice of Mining Location

LODE CLAIM

TO ALL WHOM IT MAY CONCERN:

This Mining Claim, the name of which is the A Hunch No. 2  
Mining Claim, situate on lands belonging to the United States of America, and in which there  
are valuable mineral deposits, was entered upon and located for the purpose of exploration  
and purchase by Kennecott Copper Corporation  
A.P. Morris, Agent, a citizen of the United States

(Locator must insert either "a citizen of the United States" or "who has declared his intention of becoming a citizen of the United States.")

the undersigned, on the 27th day of AUGUST, 1958

The length of this claim is 1500 feet,  
and 1 claim 100 feet,  
in a Northeasterly direction and 1400  
feet in a Southwesterly direction from

the center of the discovery shaft, at which this notice is posted, lengthwise of the claim, to-  
gether with 300 feet in width of the surface grounds, on each side of  
the center of said claim. The general course of the lode deposit and premises is from the  
Northeast to the Southwest

The claim is situated and located in the Mineral Creek Mining District, in  
Pinal County, in the State of Arizona, about 2100 feet  
in a Northeasterly direction from the quarter section  
corner common to sections 11 and 12 T3S, R13E, G. & S.R.B. & M.

The surface boundaries of the claim are marked upon the ground as follows: Beginning  
at a Rock Monument

at a point in a Northeasterly direction 100 feet from  
the discovery shaft (at which this notice is posted), being in the center of the East  
end line of said claim; thence Southeasterly 300 feet to a Rock  
Monument, being the Southeast corner of said claim; thence  
Southwesterly 1500 feet to a Rock Monument, being at the  
Southwest corner of said claim; thence Northwesterly 300 feet  
to a Rock Monument at the center of the West end of said claim;  
thence Northwesterly 300 feet to a Rock Monument being at the  
Northwest corner of said claim; thence Northeasterly 1500 feet  
to a Rock Monument at the Northeast corner of said claim;  
thence Southeasterly 300 feet to the place of beginning.

All done under the provisions of the laws of the United States, and the State of Arizona.

This is an amended Location Notice of the A Hunch No. 2

Mining Claim, located by Alfred B. Iberri

on the 27th day of  
November, 1952, and recorded in Book 70 of Record of Mines, at

page 151, in the office of the County Recorder of the aforesaid County of Pinal  
to which reference is hereby made, and this amended Location Notice is made and posted to  
correct errors in the description in the said original Location Notice

Dated and posted on the grounds this 27th day of August, 1958

Witness: Kennecott Copper Corporation


George M. Trucken  
Penarth W. Osburn

By: A.P. Morris  
Agent

RECEIVED  
B.L.H. AZ STATE OFFICE  
OCT 3 10 00 AM '58  
PHOENIX, ARIZONA

A MC 67027

A MC 67027



DOCKET 70 PAGE 151

STATE OF ARIZONA }  
County of Pinal } ss.

I hereby certify that the within instrument was filed and recorded at request of

*Alfred B. Sherris*

DEC 9 1952 19 at 10:28 A.M.

Docket 70 PAGE 151

on page \_\_\_\_\_

Witness my hand and official seal the day and year aforesaid.

SOPHIE M. SMITH  
County Recorder

By *Margaret H. Dennis*  
Deputy Recorder

*Ex 702*  
*Superior*

87851

### NOTICE OF LOCATION

NOTICE IS HEREBY GIVEN That the A. HUNCH # 2 Mining Claim was located by Alfred B. Sherris on this 26<sup>th</sup> day of NOVEMBER, 1952, for mining purposes. Said claim is 1,500 feet in length along this vein or deposit of mineral-bearing rock in place, and 300 feet in width on each side of the center of said vein or deposit, from end to end of said claim. The general course of this claim is NORTH & SOUTH and is situated in the MINERAL

CREEK Mining District, PINAL County, Arizona, about AND PARALLELS AND (A HUNCH CLAIM OWN BY ME) ON THE EAST SIDE OF SAID CLAIM WHICH IS - IN-SEC 12, T.3.S., R.13.E. (About 1/2 mile Easterly from Ray Post Office)

Write on above line the distance and direction the claim is from some permanent natural object, such as a mountain peak, stream, etc. This claim runs from the discovery monument, or stake, on which this notice is posted 1400 feet in a SOUTHERLY direction to the SOUTH center end monument, or stake, and 100 feet in a NORTHERLY direction from the aforesaid location monument, or stake, to the NORTH center end monument, or stake, and is also marked by two corner monuments, or stakes, at each end of said claim, one on each side of and 300 feet from the center end monuments, or stakes, making the claim in the form of a parallelogram.

Alfred B. Sherris

Witnesses;

Francisco Segar

Locators.

STATE OF ARIZONA, }  
County, } ss.

I, \_\_\_\_\_ hereby certify that I am a locator of the aforesaid mining claim and that the location work was performed hereon within ninety days from the date of location to the full amount and in the manner required by law.

WITNESS my hand and seal this \_\_\_\_\_ day of \_\_\_\_\_, 19\_\_\_\_ (Seal)

RECEIVED  
B.L.M. AZ STATE OFFICE

DEC 3 10 00 AM '52

PHOENIX, ARIZONA

MAP FILED IN A MC 26893



SUPPLEMENTAL INFORMATION FORM

(B.L.M. ORGANIC ACT)

The name of this claim is A HUNCH NO. 3, which  
 is recorded in Book 70, Mines at page  
488 in the office of the Recorder  
 of PINAL County, Arizona.

The latest amendment of the aforesaid claim is the \_\_\_\_\_  
A HUNCH NO. 3 claim and recorded in \_\_\_\_\_  
Docket 213 at page 36.


The current owner is KENNECOTT COPPER CORPORATION, % MINE  
 ENGINEERING DEPARTMENT, whose address is Hayden, Arizona  
 85235.

This is a LODE claim which was  
 located on DECEMBER 13 in the year  
 of 1952.

This claim is situated in NW<sup>1</sup>/<sub>4</sub>  
 of Section (s) 12, Township 3S,  
 Range 13E, G. & S. R. B. & M.

RECEIVED  
 B.L.M. AZ STATE OFFICE  
 OCT 3 10 00 AM '79  
 PHOENIX, ARIZONA

STATE OF ARIZONA - County of Pinal; No. 173695 }  
 I do hereby certify that the within instrument was filed and recorded at request of Hunch & Lopez  
 on SEP 20 1958 at P. P. Co. M., Docket 213 PAGE 36  
 Page 213 Records of Pinal County, Arizona.  
 WITNESS my hand and official seal the day and year first above written.  
 DOCKET 213 PAGE 36 SOPHIE M. SMITH, County Recorder.  
 By Carley, Deputy.



AMENDED

# Notice of Mining Location

LODE CLAIM

TO ALL WHOM IT MAY CONCERN:

This Mining Claim, the name of which is the A Hunch No. 3  
 Mining Claim, situate on lands belonging to the United States of America, and in which there  
 are valuable mineral deposits, was entered upon and located for the purpose of exploration  
 and purchase by Kennecott Copper Corporation  
A.R. Morris, Agent, a citizen of the United States

(Locator must insert either "a citizen of the United States" or "who has declared his intention of becoming a citizen of the United States.")  
 the undersigned, on the 19<sup>th</sup> day of August, 1958  
 The length of this claim is 1500 feet,  
 and 1 claim 300 feet,  
 in a Southeasterly direction and 1200  
feet in a Northwesterly direction from  
 the center of the discovery shaft, at which this notice is posted, lengthwise of the claim, to-  
 gether with 300 feet in width of the surface grounds, on each side of  
 the center of said claim. The general course of the lode deposit and premises is from the  
Southeast to the Northwest

The claim is situated and located in the Mineral Creek Mining District, in  
Pinal County, in the State of Arizona, about 1200 feet  
 in a Southeasterly direction from the Northwest corner  
of section 12, T3S, R13E, G. & S.R.B. & M.

The surface boundaries of the claim are marked upon the ground as follows: Beginning  
 at a Rock Monument

at a point in a Southeasterly direction 300 feet from  
 the discovery shaft (at which this notice is posted), being in the center of the South  
end line of said claim; thence Southwesterly 300 feet to a Rock  
Monument, being the Southwest corner of said claim; thence  
Northwesterly 1500 feet to a Rock Monument, being at the  
Northwest corner of said claim; thence Northeasterly 300 feet  
 to a Rock Monument at the center of the North end of said claim;  
 thence Northeasterly 300 feet to a Rock Monument being at the  
Northeast corner of said claim; thence Southeasterly 1500 feet  
 to a Rock Monument at the Southeast corner of said claim;  
 thence Southwesterly 300 feet to the place of beginning.

All done under the provisions of the laws of the United States, and the State of Arizona.  
 This is an amended Location Notice of the A Hunch No. 3  
 Mining Claim, located by Alfred B. Iberri

on the 13th day of  
December, 1952, and recorded in Book 70 of Record of Mines, at  
 page 488, in the office of the County Recorder of the aforesaid County of Pinal  
 to which reference is hereby made, and this amended Location Notice is made and posted to  
 correct errors in the description in the said original Location Notice

Dated and posted on the grounds this 19<sup>th</sup> day of August, 1958.

Witness: Kennecott Copper Corporation  
George M. Thacker By: Alfred B. Iberri  
Kenneth W. Osburn Agent

RECEIVED OFFICE  
 B.L.M. STATE OFFICE  
 OCT 3 10 00 AM '79  
 PHOENIX, ARIZONA

A M C 67028

STATE OF ARIZONA }  
County of Pinal

I hereby certify that the within instrument was filed and recorded at request of

*Alfred B. Iberri*

DEC 26 1952 10 49-20 A.M. 10 PAGE 488

Docket

on page

Witness my hand and official seal the day and year aforesaid.

SOPHIE M. SMITH  
County Recorder

By *Margaret L. Senn*  
Deputy Recorder

*Phoenix, Ariz.*  
48888

A MC 67028

### NOTICE OF LOCATION

NOTICE IS HEREBY GIVEN That the A. HUNCH # 3 Mining Claim was located by Alfred B. Iberri

on this 13<sup>TH</sup> day of DEC, 1952, for mining purposes. Said claim is 1,500 feet in length along this vein or deposit of mineral-bearing rock in place, and 300 feet in width on each side of the center of said vein or deposit, from end to end of said claim. The general course of this claim is NORTH & SOUTH and is situated in the MINERAL

DREEK Mining District, PINAL County, Arizona, about  
AND JOINS CLAIM "A HUNCH #1" ON THE NORTH END  
NORTHERLY FROM POST

Write on above line the distance and direction the claim is from some permanent natural object, such as a mountain peak, stream, etc.

This claim runs from the discovery monument, or stake, on which this notice is posted 300 feet in a SOUTHERLY direction to the SOUTH center end monument, or stake, and 1200 feet in a NORTHERLY direction from the aforesaid location monument, or stake, to the NORTH center end monument, or stake, and is also marked by two corner monuments, or stakes, at each end of said claim, one on each side of and 300 feet from the center end monuments, or stakes, making the claim in the form of a parallelogram.

*Alfred B. Iberri*

Witnesses:

*Francisco Sosa*

*Arthur B. Iberri*

Locators.

STATE OF ARIZONA, }  
County, } ss.

I, \_\_\_\_\_ hereby certify that I am a locator of the aforesaid mining claim and that the location work was performed hereon within ninety days from the date of location to the full amount and in the manner required by law.

WITNESS my hand and seal this \_\_\_\_\_ day of \_\_\_\_\_, 19\_\_\_\_\_

(Seal)

MAP FILED IN A MC 66892

PHOENIX, ARIZONA

OCT 3 10 00 AM '79

RECEIVED  
BLM AZ STATE OFFICE

SUPPLEMENTAL INFORMATION FORM

(B.L.M. ORGANIC ACT)

The name of this claim is A HUNCH NO. 4, which  
 is recorded in Book 73 Mines at page  
267 in the office of the Recorder  
 of PINAL County, Arizona.


The latest amendment of the aforesaid claim is the \_\_\_\_\_  
A HUNCH NO. 4 claim and recorded in \_\_\_\_\_  
Docket 213 at page 37.

The current owner is KENNECOTT COPPER CORPORATION, % MINE  
 ENGINEERING DEPARTMENT, whose address is Hayden, Arizona  
 85235.

This is a LODE claim which was  
 located on JANUARY 31 in the year  
 of 1953.

This claim is situated in \_\_\_\_\_ NW<sup>1</sup>  
 of Section (s) 12, Township 3S,  
 Range 13E, G. & S. R. B. & M.

RECEIVED  
 B.L.M. AZ STATE OFFICE  
 OCT 3 10 00 AM '79  
 PHOENIX, ARIZONA



INDEXED COMPARED AMENDED DOCKET 213 PAGE 37

# Notice of Mining Location

LODE CLAIM

TO ALL WHOM IT MAY CONCERN:

This Mining Claim, the name of which is the A Hunch No. 4 Mining Claim, situate on lands belonging to the United States of America, and in which there are valuable mineral deposits, was entered up on and located for the purpose of exploration and purchase by Kenecott Copper Corporation A.P. Morris, Agent, a citizen of the United States

(Locator must insert either "a citizen of the United States" or "who has declared his intention of becoming a citizen of the United States.")  
 the undersigned, on the 26th day of August, 1958.  
 The length of this claim is 1500 feet,  
 and 1 claim 1450 feet,  
 in a Northeasterly direction and 50 feet in a Southwesterly direction from the center of the discovery shaft, at which this notice is posted, lengthwise of the claim, together with 300 feet in width of the surface grounds, on each side of the center of said claim. The general course of the lode deposit and premises is from the Northeast to the Southwest

The claim is situated and located in the Mineral Creek Mining District, in Pinal County, in the State of Arizona, about 1000 feet in a Northeasterly direction from the quarter section corner common to sections 11 and 12, T3S, R13E, G. & S.R.R. & M.

The surface boundaries of the claim are marked upon the ground as follows: Beginning at a Rock Monument at a point in a Southwesterly direction 50 feet from the discovery shaft (at which this notice is posted), being in the center of the West end line of said claim; thence Northwesterly 300 feet to a Rock Monument, being the Northwest corner of said claim; thence Northeasterly 1500 feet to a Rock Monument, being at the Northeast corner of said claim; thence Southeasterly 300 feet to a Rock Monument at the center of the East end of said claim; thence Southeasterly 300 feet to a Rock Monument being at the Southeast corner of said claim; thence Southwesterly 1500 feet to a Rock Monument at the Southwest corner of said claim; thence Northwesterly 300 feet to the place of beginning.

All done under the provisions of the laws of the United States, and the State of Arizona. This is an amended Location Notice of the A Hunch No. 4 Mining Claim, located by Alfred B. Iberri on the 31st day of January, 1953, and recorded in Book 73 of Record of Mines, at page 267, in the office of the County Recorder of the aforesaid County of Pinal to which reference is hereby made, and this amended Location Notice is made and posted to correct errors in the description in the said original Location Notice. Dated and posted on the grounds this 26th day of August, 1958.

Witness: Alfred B. Iberri Kenecott Copper Corporation  
Sophie McGowen By: W.P. Morris  
 Agent

RECEIVED B.I.M. AZ STATE OFFICE OCT 3 10 00 AM '58 PHOENIX, ARIZONA

A MC 67029

STATE OF ARIZONA, County \_\_\_\_\_ al; No. 89933 } ss. Alfred B. Iberri  
 I do hereby certify that the within instrument was filed and recorded at request of Alfred B. Iberri  
Part 442 Ray on 2-11-53 at 1:30 P.M., Docket 73 PAGE 237  
 Page \_\_\_\_\_, Records of Pinal County, Arizona.  
 WITNESS my hand and official seal the day and year first above written.  
 By Sophie M. Smith County Recorder, Deputy  
Sophie M. Smith Docket 73 PAGE 237

## Notice of Mining Location

### LODE CLAIM

TO ALL WHOM IT MAY CONCERN:

This Mining Claim, the name of which is the A. HUNCH NO 4  
 Mining Claim, situate on lands belonging to the United States of America, and in which there are valu-  
 able mineral deposits, was entered upon and located for the purpose of exploration and purchase by  
ALFRED B. IBERRI

(Locator must insert either "a citizen of the United States," or "who has declared his intention to become a citizen of the United States.")  
 the undersigned, on the 31st day of JANUARY, 1953

The length of this claim is 1500 feet,  
 and 1 claim 150 feet,  
 in a SOUTHERLY direction, and 1350  
 feet in a NORTHERLY direction, from  
 the center of the discovery shaft, at which this notice is posted, lengthwise of the claim, together with  
300 feet in width of the surface grounds, on each side  
 of the center of said claim. The general course of the lode deposit and premises is from the SOUTH

to the NORTH  
 The claim is situated and located in the MINERAL CREEK Mining District, in  
PINAL County, in the State of Arizona, about 1/4 MILE  
 in a NORTHEAST direction from BASEBALL  
GROUNDS IN RAY, ARIZ.

The surface boundaries of the claim are marked upon the ground as follows: Beginning at  
A STONE MONUMENT

at a point in a SOUTHERLY direction 150 feet from  
 the discovery shaft (at which this notice is posted), being in the center of the SOUTHERLY  
 end line of said claim; thence WESTERLY 300 feet to a STONE MONUMENT  
 being the SOUTHWESTERLY corner of said claim; thence  
NORTHERLY 1500 feet to a STONE MONUMENT, being at the  
NORTHWESTERLY corner of said claim; thence 300 feet  
 to a STONE MONUMENT at the center of the NORTHERLY end of said claim;  
 thence 200 feet to a STONE MONUMENT being at the  
NORTHEASTERLY corner of said claim; thence 1500 feet  
 to a STONE MONUMENT at the SOUTHEAST corner of said claim;  
 thence 300 feet to the place of beginning.

Dated and posted on the grounds this 31st day of JANUARY, 1953  
 WITNESS Alfred B. Iberri

C. Lega  
Art. B. Iberri

MAP FILED IN A MC 66892

A MC 67029

RECEIVED  
 B.L.M. AZ STATE OFFICE

PHOENIX, ARIZONA

OCT 3 10 00 AM '53

SUPPLEMENTAL INFORMATION FORM

(B.L.M. ORGANIC ACT)

The name of this claim is A HUNCH NO. 5, which is recorded in Book 73, Mines at page 268 in the office of the Recorder of PINAL County, Arizona.

The latest amendment of the aforesaid claim is the A HUNCH NO. 5 claim and recorded in Docket 213 at page 38.

The current owner is KENNECOTT COPPER CORPORATION, % MINE ENGINEERING DEPARTMENT, whose address is Hayden, Arizona 85235.

This is a LODE claim which was located on JANUARY 31 in the year of 1953.

This claim is situated in NW<sup>1</sup>/<sub>4</sub> of Section (s) 12, Township 3S, Range 13E, G. & S. R. B. & M.

RECEIVED  
B.L.M. AZ STATE OFFICE  
PHOENIX, ARIZONA  
OCT 3 10 00 AM '79

STATE OF ARIZONA, County          al; No. 176697 } ss. Wm. H. Lippel  
 I do hereby certify that the within instrument was filed and recorded at request of Wm. H. Lippel  
 on SEP 20 1958 at Phoenix M., Docket 213 PAGE 38  
 Page          Records of COCONINO County, Arizona.  
 WITNESS my hand and official seal the day and year first above written.  
 SOPHIE M. SMITH, County Recorder.  
 By          Deputy.

DOCKET



AMENDED

# Notice of Mining Location

LODE CLAIM

TO ALL WHOM IT MAY CONCERN:

This Mining Claim, the name of which is the A Hunch No. 5 Mining Claim, situate on lands belonging to the United States of America, and in which there are valuable mineral deposits, was entered upon and located for the purpose of exploration and purchase by Kennecott Copper Corporation A.P. Morria, Agent, a citizen of the United States

(Locator must insert either "a citizen of the United States" or "who has declared his intention of becoming a citizen of the United States.")

the undersigned, on the 26th day of August, 1958.

The length of this claim is 1500 feet, and 1 claim 1275 feet, in a Northeasterly direction and 225 feet in a Southwesterly direction from

the center of the discovery shaft, at which this notice is posted, lengthwise of the claim, together with 300 feet in width of the surface grounds, on each side of the center of said claim. The general course of the lode deposit and premises is from the Northeast to the Southwest.

The claim is situated and located in the Mineral Creek Mining District, in Pinal County, in the State of Arizona, about 1600 feet in a Southeasterly direction from the Northwest corner of Section 12, T3S, R13E, G. & S.R.B. & M.

The surface boundaries of the claim are marked upon the ground as follows: Beginning at a Rock Monument

at a point in a Southwesterly direction 225 feet from the discovery shaft (at which this notice is posted), being in the center of the West end line of said claim; thence Northwesterly 300 feet to a Rock Monument, being the Northwest corner of said claim; thence Northeasterly 1500 feet to a Rock Monument, being at the Northeast corner of said claim; thence Southeasterly 300 feet to a Rock Monument at the center of the East end of said claim; thence Southeasterly 300 feet to a Rock Monument being at the Southeast corner of said claim; thence Southwesterly 1500 feet to a Rock Monument at the Southwest corner of said claim; thence Northwesterly 300 feet to the place of beginning.

All done under the provisions of the laws of the United States, and the State of Arizona.

This is an amended Location Notice of the A Hunch No. 5 Mining Claim, located by Alfred B. Iberri

on the 31st day of January, 1953, and recorded in Book 73 of Record of Mines, at page 268, in the office of the County Recorder of the aforesaid County of          to which reference is hereby made, and this amended Location Notice is made and posted to correct errors in the description in the said original Location Notice

Dated and posted on the grounds this 26th day of August, 1958.

Witness: Joseph M. Tucker Kennecott Copper Corporation  
Joseph M. Tucker By: Alfred B. Iberri  
Joseph M. Tucker Agent:

PHOENIX, ARIZONA

OCT 3 11 00 AM '79

RECEIVED  
 B.L.M. AZ STATE OFFICE

A MC 67030



Page 73 RECORDS OF PINAL COUNTY, ARIZONA. WITNESS my hand and official seal the day and year first above written. SOPHIE M. SMITH, County Recorder, By Sophie M. Smith

CKET 73 PAGE 238

# Notice of Mining Location

## LODE CLAIM

TO ALL WHOM IT MAY CONCERN:

This Mining Claim, the name of which is the A. HUNCH No 5 Mining Claim, situate on lands belonging to the United States of America, and in which there are valuable mineral deposits, was entered upon and located for the purpose of exploration and purchase by ALFRED B IBBERT

(Locator must insert either "a citizen of the United States" or "who has declared his intention of becoming a citizen of the United States.") the undersigned, on the 31<sup>st</sup> day of JANUARY, 1953

The length of this claim is 1500 feet, and 1 claim 150 feet, in a SOUTH EASTERLY direction and 1350 feet in a NORTH WESTERLY direction from the center of the discovery shaft, at which this notice is posted, lengthwise of the claim, together with 300 feet in width of the surface grounds, on each side of the center of said claim. The general course of the lode deposit and premises is from the

SOUTH to the NORTH. The claim is situated and located in the MINERAL CREEK Mining District, in PINAL County, in the State of Arizona, about 1 1/4 MILE in a NORTH EASTERLY direction from BASEBALL GROUNDS IN RAY ARIZ

The surface boundaries of the claim are marked upon the ground as follows: Beginning at STONE MONUMENT

at a point in a SOUTH EASTERLY direction 150 feet from the discovery shaft (at which this notice is posted), being in the center of the SOUTHERLY end line of said claim; thence WESTERLY 300 feet to a STONE MONUMENT, being the SOUTH WESTERLY corner of said claim; thence NORTHERLY 1500 feet to a STONE MONUMENT, being at the NORTH WESTERLY corner of said claim; thence 300 feet to a STONE MONUMENT at the center of the NORTHERLY end of said claim; thence 300 feet to a STONE MONUMENT being at the NORTH EASTERLY corner of said claim; thence 1500 feet to a STONE MONUMENT at the SOUTH EASTERLY corner of said claim; thence 300 feet to the place of beginning.

Dated and posted on the grounds this 31<sup>st</sup> day of JANUARY, 1953.  
C. Lega  
Art. B. Ibbert

A MC 67030

A MC 66892

MAP FILED IN

RECEIVED  
B.L.M. AZ STATE OFFICE  
PHOENIX, ARIZONA  
Oct 3 10 00 AM '70